

+NOTICE!!

These documents have been scanned!

Do not place un-scanned documents beneath this notice!

Do not remove this notice from this file!

GPO Jacket No. 560-102
Print Order 61540
Rise Business Services, LLC
Job=AZ15 7/29/2019



Box Number= AZ15186



Claim Begin-End: AMC325951-AMC325956

1 Initial Receipt



AZ15186-2

AMC325932-AMC326311

UNITED STATES
DEPARTMENT OF THE INTERIOR
BUREAU OF LAND MANAGEMENT

RECEIPT AND ACCOUNTING ADVICE

NO. 1919168 04

WG/AZ 02/08/93

Subject: LOCATION NOTICES (6) 2 3 12 60.00
SUSAN 2-5 HS 9-10 2 3 13 600.00

Applicant: CHEMSTAR LIME-DOUGLAS PLANT
BX 110, Rt 1
DOUGLAS AZ 85607

SAME CK # 1475

Remitter: 602-364-2429

ENTERED IN COMPUTER

2/25/93 TD
OKey

Assignor:

LEASE MANAGEMENT DATA										<input type="checkbox"/> NEW	<input type="checkbox"/> UPDATE	<input type="checkbox"/> PAYMENT
ORIGINAL SERIAL NO.	ASG.	TYPE	ST.	CTY.	FUND SYMBOL				ACRES/UNITS	RATE		
AMC 325951-325956												
AMOUNT	ANV. DATE	EXP. DATE	BILL CYC.	S/C	DISTRICT	NEXT BILL	MISC. DATA	U of M	ACTUAL UNITS			
ASSIGNMENT SERIAL NO.	ASG.	TYPE	ST.	CTY.	FUND SYMBOL				ACRES/UNITS	RATE		
AMOUNT	ANV. DATE	EXP. DATE	BILL CYC.	S/C	DISTRICT	NEXT BILL	MISC. DATA	U of M	ACTUAL UNITS			

APPLY REMITTANCE				Remarks:
ACTION	FUND SYMBOL	CTY.	AMOUNT	
FILING FEE				
RENTAL				
UNEARNED				
REFUND				
TOTAL				
AMOUNT DUE				
BY: _____ DATE: _____				

<input type="checkbox"/> Lease in Escrow?	Of Interest? Operating Rights? Operator Bond Filed?	FOR MMS USE ONLY	
<input type="checkbox"/> KGS?		BILLEE	FOREST REFUGE
<input type="checkbox"/> Auto Escalates?		NUMBER	
<input type="checkbox"/> Auto Renew?		OCS SECTION	
		CODE	

UNITED STATES
DEPARTMENT OF THE INTERIOR
BUREAU OF LAND MANAGEMENT

RECEIPT AND ACCOUNTING ADVICE

NO. 1919168 04

WB/AZ

02/08/93

Subject: LOCATION NOTICES (6)
SUBAN 2-5 HS 9-10

2 3 12 60.00
2 3 13 600.00

Applicant: CHEMSTAR LIME-DOUGLAS PLANT
BX 110, RT 1
DOUGLAS AZ 85607

SAME CK # 1475
Remitter: 602-364-2429

Assignor:

2/25/93 TD

OK

LEASE MANAGEMENT DATA										<input type="checkbox"/> NEW	<input type="checkbox"/> UPDATE	<input type="checkbox"/> PAYMENT
ORIGINAL SERIAL NO.	ASG.	TYPE	ST.	CTY.	FUND SYMBOL				ACRES/UNITS	RATE		
AMC 325951-325956												
AMOUNT	ANV. DATE	EXP. DATE	BILL CYC.	S/C	DISTRICT	NEXT BILL	MISC. DATA	U of M	ACTUAL UNITS			
ASSIGNMENT SERIAL NO.	ASG.	TYPE	ST.	CTY.	FUND SYMBOL				ACRES/UNITS	RATE		
AMOUNT	ANV. DATE	EXP. DATE	BILL CYC.	S/C	DISTRICT	NEXT BILL	MISC. DATA	U of M	ACTUAL UNITS			
APPLY REMITTANCE												
ACTION	FUND SYMBOL				CTY.	AMOUNT						
FILING FEE												
RENTAL												
UNEARNED												
REFUND												
TOTAL												
AMOUNT DUE												
Remarks:												
BY:						DATE:						
<input type="checkbox"/> Lease in Escrow? <input type="checkbox"/> KGS? <input type="checkbox"/> Auto Escalates? <input type="checkbox"/> Auto Renew?						FOR MMS USE ONLY						
Of Interest? Operating Rights? Operator Bond Filed?						BILLEE NUMBER		FOREST REFUGE				
						OCS SECTION						
						CODE						

MINING CLAIMS MILL OR TUNNEL SITES
STATUS REPORT

**Lead Serial No. A MC 325951 **Township(s) 24S
**Lode Claims _____ **Range(s) 25E
**Placer Claims 6 **Section(s) 1, 12
**Association Placer _____
Not Enough Locators
(Send Form Letter) _____
**Mill Sites _____
**Tunnel Sites _____
**Relocations _____
**Timely Filed YES NO **STATUS CHECKED (Enter Code 669)
**Service Charge Correct YES NO MTP ✓ ORCA ✓ BY SR
**Rental Fee Paid YES NO **PRIVATE, STATE, OTHER SURFACE
**Amount of Rental Paid \$ 600.00 **Enter Code 880 *
Shortage \$ _____ Overage \$ _____ HS#9 and Susan 2, 3, 4, 5 = SRHE
**Over-the-Counter _____ Mail ✓ HS#10 = SX
**Wilderness Area _____

STATUS

**CLAIMS PARTIALLY VOID: Fee _____ Withdrawn _____ Other _____

**CLAIMS VOID: Fee _____ Withdrawn _____ Other _____

**SPECIAL INSTRUCTIONS: _____

**[✓] ADD: DATE RECEIVED, ACTION CODE 482, YEAR 93 ; RECEIPT (NUMBER)

**COMMENTS _____

NOTICE!!

These documents have been scanned!

Do not place un-scanned documents beneath this notice!

Do not remove this notice from this file!

GPO Jacket No. 560-102
Print Order 61540
Rise Business Services, LLC
Job=AZ15 7/29/2019




Box Number= AZ15186



Claim Begin-End: AMC325951-AMC325956

2 Correspondence



AZ15186-2

AMC325932-AMC326311

**NO
DOCUMENTS
FOUND**

NO DOCUMENTS FOUND
NO DOCUMENTS FOUND

NOTICE!!

These documents have been scanned!

Do not place un-scanned documents beneath this notice!

Do not remove this notice from this file!

GPO Jacket No. 560-102
Print Order 61540
Rise Business Services, LLC
Job=AZ15 7/29/2019



Box Number= AZ15186



Claim Begin-End: AMC325951-AMC325956

3 Transfers



AZ15186-2

AMC325932-AMC326311

**NO
DOCUMENTS
FOUND**

NO DOCUMENTS FOUND
NO DOCUMENTS FOUND

NOTICE!!

These documents have been scanned!

Do not place un-scanned documents beneath this notice!

Do not remove this notice from this file!

GPO Jacket No. 560-102
Print Order 61540
Rise Business Services, LLC
Job=AZ15 7/29/2019



Box Number= AZ15186



Claim Begin-End: AMC325951-AMC325956

4 Annual Filings



AZ15186-2

AMC325932-AMC326311



327294

May 30, 2017

Bureau of Land Management
1 North Central Avenue Ste 800
Phoenix, AZ 85004-4427
Attn: Records and Title Section

Re: 2018 Maintenance Fees

Please find enclosed Affidavits of Evidence of Payment for the 2018 assessment year.

The owner of the mining claims is Chemical Lime Company (Formerly Chemstar Lime Company) and the current mailing address is P.O. Box 985004; Fort Worth, Texas 76185-5004.

Also enclosed is our company check in the amount of \$7,595.00, which represents the claim maintenance fee of \$155.00 per claim for the 2018 assessment year.

Please return the accounting advice confirmation for receipt and a BLM file-stamped copy of the affidavit to the undersigned. If further information is needed, please inform the undersigned so that we may comply within the time required by law.

Best Regards,

Chris Sumner, P.G., M.S.
Manager, Land & Surveying – Mining & Exploration

Lhoist North America
P.O. Box 985004, Fort Worth, Texas 76185-5004
3700 Hulen Street, Fort Worth, Texas 76107
817.806.1654 direct
817.542.5134 cell
800.365.6724 toll-free
Chris.Sumner@Lhoist.com

326721
295242 331174
325951 329405
312676 312579
331602
VIA CERTIFIED MAIL
302812 299902

RECEIVED
BLM RECORDS SECTION
2017 JUL 11 P 2:48
PHOENIX, ARIZONA

ENTERED
JUL 17 2017
BY: RAM

AFTER RECORDING RETURN TO:

Mr. Chris Sumner, P.G., M.S.
Chemical Lime Company
P.O. Box 985004
Fort Worth, Texas 76185-5004

**AFFIDAVIT
EVIDENCE OF PAYMENT
OF ANNUAL MAINTENANCE FEE FOR 2018
IN LIEU OF ASSESSMENT WORK**

This will serve as a notice that the owner of the mining claims/or mill sites listed on Exhibit "A" attached, intends to continue to hold the claims and/or mill sites located in the County of Cochise, State of Arizona, in the mining year ending Sept. 1, 2018.

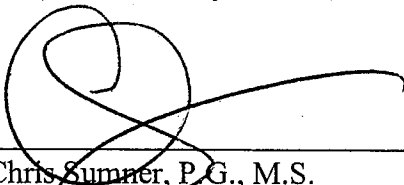
The annual maintenance fee of \$155.00 for each mining claim or mill site as required under the Omnibus Budget Reconciliation Act of 1993 will be mailed to the Arizona State Office of the BLM on or before September 1, 2017 in the form of a check in the amount of \$7,595.00 for the 49 claims/mill sites listed in the attached exhibit.

The owner of the mining claims/mill sites is:

Chemical Lime Company
(Formerly Chemstar Lime Company)
P.O. Box 985004
Fort Worth, Texas 76185-5004


The claims listed are held and claimed by the owner for the valuable mineral contained therein.

Dated this 15th day of June, 2017.


Chris Sumner, P.G., M.S.
Manager, Land & Surveying
Mining and Exploration
Chemical Lime Company

State of Texas
County of Tarrant

Subscribed and sworn to before me
This 15th day of June, 2017.


Notary Public

RECEIVED
BLM AZ STATE OFFICE
2017 JUL 11 P 2:49
PHOENIX, ARIZONA

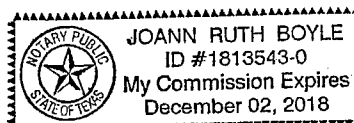


EXHIBIT "A"

DOUGLAS LODGE CLAIMS

Sections 1 & 12, Township 24 South, Range 25 East
Section 7, Township 24 South, Range 26 East G & S R M
Cochise County, Arizona

Owner: Chemical Lime Company (Formerly Chemstar Lime Company)
P.O. Box 985004
Fort Worth, TX 76185-5004

CLAIM NAME	BLM SERIAL NUMBER
Douglas Lode 1	AMC 326721
Douglas Lode 2	AMC 326722
Douglas Lode 3	AMC 326723
Douglas Lode 3A	AMC 331174
Douglas Lode 4	AMC 326724
Douglas Lode 5	AMC 326725
Douglas Lode 6	AMC 326726
Douglas Lode 7	AMC 326727
Douglas Lode 8	AMC 326728
Douglas Lode 9	AMC 326729
Douglas Lode 10	AMC 326730
Douglas Lode 11	AMC 329405
Douglas Lode 12	AMC 326732
Douglas Lode 13	AMC 326733
Douglas Lode 14	AMC 326734
Douglas Lode 15	AMC 326735

16 Claims

RECEIVED
BLM AZ STATE OFFICE
2011 JUL 11 P 2:49
PHOENIX, ARIZONA

EXHIBIT "A"

DOUGLAS MILL SITE CLAIMS

Sections 1 & 12, Township 24 South, Range 25 East
Section 7, Township 24 South, Range 26 East G & S R M
Cochise County, Arizona

Owner: Chemical Lime Company (Formerly Chemstar Lime Company)
P.O. Box 985004
Fort Worth, TX 76185-5004

CLAIM NAME	BLM SERIAL NUMBER
Douglas Millsite 1	AMC 326736 ⁷
Douglas Millsite 2	AMC 326737
Douglas Millsite 3	AMC 326738
Douglas Millsite 4	AMC 326739
Douglas Millsite 5	AMC 326740
Douglas Millsite 6	AMC 326741
Douglas Millsite 7	AMC 326742
Douglas Millsite 8	AMC 326743]

8 CLAIMS

RECEIVED
BLM AZ STATE OFFICE
2017 JUL 11 P 2:49
PHOENIX, ARIZONA

EXHIBIT "A"

DOUGLAS PLANT PLACER CLAIMS

Sections 1 & 12, Township 24 South, Range 25 East
Section 7, Township 24 South, Range 26 East G & S R M
Cochise County, Arizona

Owner: Chemical Lime Company (Formerly Chemstar Lime Company)
P.O. Box 985004
Fort Worth, TX 76185-5004

CLAIM NAME	BLM SERIAL NUMBER
Howard Sidney # 1	AMC 312580 ⁷
Howard Sidney # 2	AMC 312581 ⁷
Howard Sidney # 3	AMC 299902 ⁷
Howard Sidney # 4	AMC 299903 ⁷
Howard Sidney # 5	AMC 295242 ⁷
Howard Sidney # 6	AMC 295243
Howard Sidney # 7	AMC 295244
Howard Sidney # 8	AMC 295245 ⁷
Howard Sidney # 9	AMC 325955 ⁷
Howard Sidney # 10	AMC 325956 ⁷
Alison # 1	AMC 312579 -
Lisa # 1	AMC 312582 -
Meredith # 1	AMC 312676 ⁷
Nancie # 1	AMC 312677
Susan # 1	AMC 312678 ⁷
Susan # 2	AMC 325951 ⁷
Susan # 3	AMC 325952
Susan # 4	AMC 325953
Susan # 5	AMC 325954 ⁷
Tracy # 1	AMC 312679 ⁷

20 Claims

RECEIVED
BLM AZ STATE OFFICE
2011 JUL 11 P 2:49
PHOENIX, ARIZONA

EXHIBIT "A"

LIME HILL LODE CLAIMS

Sections 1, Township 24 South, Range 25 East G & S R M
Cochise County, Arizona

Owner: Chemical Lime Company (Formerly Chemstar Lime Company)
P.O. Box 985004
Fort Worth, TX 76185-5004

CLAIM NAME

BLM SERIAL NUMBER

LHL 1
LHL 2
LHL 3
LHL 4

AMC 331602 —
AMC 302834 7
AMC 302835
AMC 302836 J

4 Claims

RECEIVED
BLM AZ STATE OFFICE
2017 JUL 11 P 2:49
PHOENIX, ARIZONA

EXHIBIT "A"

CEMETARY MILL SITE CLAIMS

Sections 1 & 12, Township 24 South, Range 26 East G & S R M
Cochise County, Arizona

Owner: Chemical Lime Company (Formerly Chemstar Lime Company)
P.O. Box 985004
Fort Worth, TX 76185-500

CLAIM NAME

BLM SERIAL NUMBER

Cemetary

AMC 327294

1 Claim

RECEIVED
BLM ARIZONA DISTRICT
2017 JUL 11 P 2:49
PHOENIX, ARIZONA



CERTIFIED MAIL



9414 7266 9904 2095 0633 61

RETURN RECEIPT REQUESTED



3700 Hulen St.
Fort Worth, TX 76107-6816

BUREAU OF LAND MANAGEMENT
ATTN: RECORDS AND TITLE SECTION
1 NORTH CENTRAL AVENUE
STE 800
PHOENIX, AZ 85004

RECEIVED
BLM
JUL 11 P 2:48
PHOENIX, ARIZONA

FIRST CLASS MAIL

United States Department of the Interior
Bureau of Land Management
DIV OF LANDS, MINRLS & ENERGY
ONE N CENTRAL AVE
PHOENIX, AZ 85004 -4427
Phone: 602-417-9200

Receipt

No: 3885851

Transaction #: 3995049	
Date of Transaction: 07/12/2017	
CUSTOMER:	
	LHOIST NORHT AMERICA PO BOX 985004 FORT WORTH, TX 76185-5004 US

LINE #	QTY	DESCRIPTION	REMARKS	UNIT PRICE	TOTAL
1	1.00	LOCATABLE MINERALS / MINING CLAIMS- NOT NEW-UNADJUD, ONE AUTH NO. ONLY / MINING CLAIM MONEY RECEIVED CASES: AMC326721/\$7595.00	MAINT 2018/4q	- n/a -	7595.00
TOTAL:					\$7,595.00

PAYMENT INFORMATION				
1	AMOUNT:	7595.00	POSTMARKED:	07/06/2017
	TYPE:	CHECK	RECEIVED:	07/11/2017
	CHECK NO:	2000336875		
	NAME:	LHOIST NORTH AMERICA PO BOX 985004 FORT WORTH TX 76185-5004 US		

REMARKS

This receipt was generated by the automated BLM Collections and Billing System and is a paper representation of a portion of the official electronic record contained therein.



July 11, 2016

Bureau of Land Management
1 North Central Avenue Ste 800
Phoenix, AZ 85004-4427
Attn: Records and Title Section

Re: 2017 Maintenance Fees

Please find enclosed Affidavits of Evidence of Payment for the 2017 assessment year.

The owner of the mining claims is Chemical Lime Company (Formerly Chemstar Lime Company) and the current mailing address is P.O. Box 985004; Fort Worth, Texas 76185-5004.

Also enclosed is our company check in the amount of \$7,595.00, which represents the claim maintenance fee of \$155.00 per claim for the 2017 assessment year.

Please return the accounting advice confirmation for receipt and a BLM file-stamped copy of the affidavit to the undersigned. If further information is needed, please inform the undersigned so that we may comply within the time required by law.

Best Regards,

Chris Sumner, P.G., M.S.
Manager, Land & Surveying – Mining & Exploration

Lhoist North America
P.O. Box 985004, Fort Worth, Texas 76185-5004
3700 Hulen Street, Fort Worth, Texas 76107
817.806.1654 direct
817.542.5134 cell
800.365.6724 toll-free
Chris.Sumner@Lhoist.com

326721
331174
329405
331602
302812
327294
312676
VIA CERTIFIED MAIL
RECEIVED
BLM STATE OFFICE
2016 JUL 26 A 8:42
PHOENIX, ARIZONA

RECEIPT # 3615272



AFTER RECORDING RETURN TO:

Mr. Chris Sumner, P.G., M.S.
Chemical Lime Company
P.O. Box 985004
Fort Worth, Texas 76185-5004

**AFFIDAVIT
EVIDENCE OF PAYMENT
OF ANNUAL MAINTENANCE FEE FOR 2017
IN LIEU OF ASSESSMENT WORK**

This will serve as a notice that the owner of the mining claims/or mill sites listed on Exhibit "A" attached, intends to continue to hold the claims and/or mill sites located in the County of Cochise, State of Arizona, in the mining year ending Sept. 1, 2017.

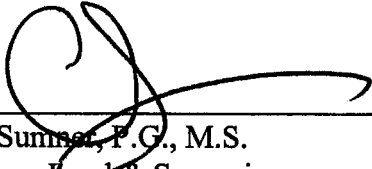
The annual maintenance fee of \$155.00 for each mining claim or mill site as required under the Omnibus Budget Reconciliation Act of 1993 will be mailed to the Arizona State Office of the BLM on or before September 1, 2016 in the form of a check in the amount of \$7,595.00 for the 49 claims/mill sites listed in the attached exhibit.

The owner of the mining claims/mill sites is:

Chemical Lime Company
(Formerly Chemstar Lime Company)
P.O. Box 985004
Fort Worth, Texas 76185-5004

The claims listed are held and claimed by the owner for the valuable mineral contained therein

Dated this 13 day of July, 2016.


Chris Sumner, P.G., M.S.
Manager, Land & Surveying
Mining and Exploration
Chemical Lime Company

State of Texas
County of Tarrant

Subscribed and sworn to before me
This 13th day of July, 2016.


Notary Public



EXHIBIT "A"

DOUGLAS LODE CLAIMS

Sections 1 & 12, Township 24 South, Range 25 East
Section 7, Township 24 South, Range 26 East G & S R M
Cochise County, Arizona

Owner: Chemical Lime Company (Formerly Chemstar Lime Company)
P.O. Box 985004
Fort Worth, TX 76185-5004

PHOENIX, ARIZONA

2016 JUL 26 A 8:42

RECEIVED
BLM AUSTIN OFFICE

CLAIM NAME	BLM SERIAL NUMBER
Douglas Lode 1	AMC 326721
Douglas Lode 2	AMC 326722
Douglas Lode 3	AMC 326723
Douglas Lode 3A	AMC 331174
Douglas Lode 4	AMC 326724
Douglas Lode 5	AMC 326725
Douglas Lode 6	AMC 326726
Douglas Lode 7	AMC 326727
Douglas Lode 8	AMC 326728
Douglas Lode 9	AMC 326729
Douglas Lode 10	AMC 326730
Douglas Lode 11	AMC 329405
Douglas Lode 12	AMC 326732
Douglas Lode 13	AMC 326733
Douglas Lode 14	AMC 326734
Douglas Lode 15	AMC 326735

16 Claims

EXHIBIT "A"

LIME HILL LODE CLAIMS

Sections 1, Township 24 South, Range 25 East G & S R
Cochise County, Arizona

Owner: Chemical Lime Company (Formerly Chemstar Lime Company)
P.O. Box 985004
Fort Worth, TX 76185-5004

PHOENIX, ARIZONA

2016 JUL 26 A 8:42

RECEIVED
BLM AZ STATE OFFICE

CLAIM NAME

BLM SERIAL NUMBER

LHL 1
LHL 2
LHL 3
LHL 4

AMC 331602
AMC 302834
AMC 302835
AMC 302836

4 Claims

EXHIBIT "A"

CEMETARY MILL SITE CLAIMS

Sections 1 & 12, Township 24 South, Range 26 East G & S M
Cochise County, Arizona

Owner: Chemical Lime Company (Formerly Chemstar Lime Company)
P.O. Box 985004
Fort Worth, TX 76185-500

PHOENIX, ARIZONA

2016 JUL 26 A 8:15

RECEIVED
BLM AT STATE OFFICE

CLAIM NAME

BLM SERIAL NUMBER

Cemetary

AMC 327294 -

1 Claim

EXHIBIT "A"

DOUGLAS MILL SITE CLAIMS

Sections 1 & 12, Township 24 South, Range 25 East
Section 7, Township 24 South, Range 26 East G & S R M
Cochise County, Arizona

Owner: Chemical Lime Company (Formerly Chemstar Lime Company)
P.O. Box 985004
Fort Worth, TX 76185-5004

CLAIM NAME	BLM SERIAL NUMBER
Douglas Millsite 1	AMC 326736
Douglas Millsite 2	AMC 326737
Douglas Millsite 3	AMC 326738
Douglas Millsite 4	AMC 326739
Douglas Millsite 5	AMC 326740
Douglas Millsite 6	AMC 326741
Douglas Millsite 7	AMC 326742
Douglas Millsite 8	AMC 326743

8 CLAIMS

PHOENIX, ARIZONA

2016 JUL 26 A 8:43

RECEIVED
BLM AZ STATE OFFICE

EXHIBIT "A"

DOUGLAS PLANT PLACER CLAIMS

Sections 1 & 12, Township 24 South, Range 25 East
Section 7, Township 24 South, Range 26 East G & S R M
Cochise County, Arizona

Owner: Chemical Lime Company (Formerly Chemstar Lime Company)
P.O. Box 985004
Fort Worth, TX 76185-5004

CLAIM NAME	BLM SERIAL NUMBER
Howard Sidney # 1	AMC 312580
Howard Sidney # 2	AMC 312581
Howard Sidney # 3	AMC 299902
Howard Sidney # 4	AMC 299903
Howard Sidney # 5	AMC 295242
Howard Sidney # 6	AMC 295243
Howard Sidney # 7	AMC 295244
Howard Sidney # 8	AMC 295245
Howard Sidney # 9	AMC 325955
Howard Sidney # 10	AMC 325956
Alison # 1	AMC 312579
Lisa # 1	AMC 312582
Meredith # 1	AMC 312676
Nancie # 1	AMC 312677
Susan # 1	AMC 312678
Susan # 2	AMC 325951
Susan # 3	AMC 325952
Susan # 4	AMC 325953
Susan # 5	AMC 325954
Tracy # 1	AMC 312679

20 Claims

RECEIVED
BLM AT STATE OFFICE
2016 JUL 26 A 8:43
PHOENIX, ARIZONA




P.O. Box 985004

Fort Worth, TX 76185

Lhoist Group

CERTIFIED MAIL®

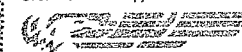


9414 7266 9904 2050 0446 88

RETURN RECEIPT REQUESTED



U.S. POSTAGE PITNEY BOWES



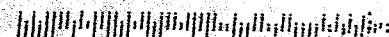
ZIP 76107 \$007.36⁰
02 1W
0001384349 JUL 21 2016



BUREAU OF LAND MANAGEMENT
RECORDS AND TITLE SECTION
ONE NORTH CENTRAL AVENUE
STE 800
PHOENIX, AZ 85004-4427

RECEIVED
OFFICE
2016 JUL 26 A 8:42
PHOENIX, ARIZONA

FIRST CLASS MAIL



United States Department of the Interior
Bureau of Land Management
DIV OF LANDS, MINRLS & ENERGY
ONE N CENTRAL AVE
PHOENIX, AZ 85004 -4427
Phone: 602-417-9200

Receipt

No: 3615272

Transaction #: 3718860	
Date of Transaction: 07/27/2016	
CUSTOMER:	
	LHOIST NORTH AMERICA INC PO BOX 985004 FORT WORTH, TX 76185-5004 US

LINE #	QTY	DESCRIPTION	REMARKS	UNIT PRICE	TOTAL
1	1.00	LOCATABLE MINERALS / MINING CLAIMS- NOT NEW-UNADJUD, ONE AUTH NO. ONLY / MINING CLAIM MONEY RECEIVED CASES: AMC326721/\$7595.00	MAINT FEE 2017 - 49	- n/a -	7595.00
TOTAL:					\$7,595.00

PAYMENT INFORMATION				
1	AMOUNT:	7595.00	POSTMARKED:	07/21/2016
	TYPE:	CHECK	RECEIVED:	07/26/2016
	CHECK NO:	2000314908		
	NAME:	LHOIST NORTH AMERICA PO BOX 985004 FORT WORTH TX 76185-5004 US		

REMARKS

This receipt was generated by the automated BLM Collections and Billing System and is a paper representation of a portion of the official electronic record contained therein.

July 31, 2015

Bureau of Land Management
1 North Central Avenue Ste 800
Phoenix, AZ 85004-4427
Attn: Records and Title Section

Re: 2016 Maintenance Fees

Please find enclosed Affidavits of Evidence of Payment for the 2016 assessment year.

The owner of the mining claims is Chemical Lime Company (Formerly Chemstar Lime Company) and the current mailing address is P.O. Box 985004; Fort Worth, Texas 76185-5004.

Also enclosed is our company check in the amount of \$7,595.00, which represents the claim maintenance fee of \$155.00 per claim for the 2016 assessment year.

Please return the accounting advice confirmation for receipt and a BLM file-stamped copy of the affidavit to the undersigned. If further information is needed, please inform the undersigned so that we may comply within the time required by law.

Best Regards,



Chris Sumner, P.G., M.S.
Manager, Land & Surveying – Mining & Exploration

Lhoist North America

P.O. Box 985004, Fort Worth, Texas 76185-5004
3700 Hulen Street, Fort Worth, Texas 76107
817.806.1654 direct
817.542.5134 cell
800.365.6724 toll-free
Chris.Sumner@Lhoist.com

AUG 06 2015
BY: RAM

RECEIPT # 3359377

RECEIVED
BLM AZ STATE OFFICE
2015 AUG -4 P 3:02
PHOENIX, ARIZONA

VIA CERTIFIED MAIL

327294
326721
331174
329405
312579

299902
295242
325951
312676
331602
302812

AFTER RECORDING RETURN TO:

Mr. Chris Sumner, P.G., M.S.
Chemical Lime Company
P.O. Box 985004
Fort Worth, Texas 76185-5004

**AFFIDAVIT
EVIDENCE OF PAYMENT
OF ANNUAL MAINTENANCE FEE FOR 2016
IN LIEU OF ASSESSMENT WORK**

This will serve as a notice that the owner of the mining claims/or mill sites listed on Exhibit "A" attached, intends to continue to hold the claims and/or mill sites located in the County of Cochise, State of Arizona, in the mining year ending Sept. 1, 2016.

The annual maintenance fee of \$155.00 for each mining claim or mill site as required under the Omnibus Budget Reconciliation Act of 1993 will be mailed to the Arizona State Office of the BLM on or before September 1, 2015 in the form of a check in the amount of \$7,595.00 for the 49 claims/mill sites listed in the attached exhibit.

The owner of the mining claims/mill sites is:

Chemical Lime Company
(Formerly Chemstar Lime Company)
P.O. Box 985004
Fort Worth, Texas 76185-5004

The claims listed are held and claimed by the owner for the valuable mineral contained therein.

Dated this 23 day of July, 2015.



Chris Sumner, P.G., M.S.
Manager, Land & Surveying
Mining and Exploration
Chemical Lime Company

State of Texas
County of Tarrant

Subscribed and sworn to before me
This 23RD day of July, 2015.



Notary Public

RECEIVED
BLM AZ STATE OFFICE
2015 AUG -4 P 3:02
PHOENIX, ARIZONA




EXHIBIT "A"

CEMETARY MILL SITE CLAIMS

Sections 1 & 12, Township 24 South, Range 26 East G & S R M
Cochise County, Arizona

Owner: Chemical Lime Company (Formerly Chemstar Lime Company)
P.O. Box 985004
Fort Worth, TX 76185-500

CLAIM NAME

BLM SERIAL NUMBER

Cemetary

AMC 327294

1 Claim

RECEIVED
BLM AZ STATE OFFICE
2015 AUG -4 P 3:03
PHOENIX, ARIZONA

EXHIBIT "A"

DOUGLAS LODE CLAIMS

Sections 1 & 12, Township 24 South, Range 25 East
Section 7, Township 24 South, Range 26 East G & S R M
Cochise County, Arizona

Owner: Chemical Lime Company (Formerly Chemstar Lime Company)
P.O. Box 985004
Fort Worth, TX 76185-5004

CLAIM NAME	BLM SERIAL NUMBER
Douglas Lode 1	AMC 326721
Douglas Lode 2	AMC 326722
Douglas Lode 3	AMC 326723
Douglas Lode 3A	AMC 331174
Douglas Lode 4	AMC 326724
Douglas Lode 5	AMC 326725
Douglas Lode 6	AMC 326726
Douglas Lode 7	AMC 326727
Douglas Lode 8	AMC 326728
Douglas Lode 9	AMC 326729
Douglas Lode 10	AMC 326730
Douglas Lode 11	AMC 329405
Douglas Lode 12	AMC 326732
Douglas Lode 13	AMC 326733
Douglas Lode 14	AMC 326734
Douglas Lode 15	AMC 326735

16 Claims

RECEIVED
BLM AZ STATE OFFICE
2015 AUG -4 P 3:03
PHOENIX, ARIZONA

EXHIBIT "A"

DOUGLAS MILL SITE CLAIMS

Sections 1 & 12, Township 24 South, Range 25 East
Section 7, Township 24 South, Range 26 East G & S R M
Cochise County, Arizona

Owner: Chemical Lime Company (Formerly Chemstar Lime Company)
P.O. Box 985004
Fort Worth, TX 76185-5004

CLAIM NAME	BLM SERIAL NUMBER
Douglas Millsite 1	AMC 326736
Douglas Millsite 2	AMC 326737
Douglas Millsite 3	AMC 326738
Douglas Millsite 4	AMC 326739
Douglas Millsite 5	AMC 326740
Douglas Millsite 6	AMC 326741
Douglas Millsite 7	AMC 326742
Douglas Millsite 8	AMC 326743

8 CLAIMS

RECEIVED
ELM A7 STATE OFFICE
2015 AUG -4 P 3:03
PHOENIX, ARIZONA

EXHIBIT "A"

DOUGLAS PLANT PLACER CLAIMS

Sections 1 & 12, Township 24 South, Range 25 East
Section 7, Township 24 South, Range 26 East G & S R M
Cochise County, Arizona

Owner: Chemical Lime Company (Formerly Chemstar Lime Company)
P.O. Box 985004
Fort Worth, TX 76185-5004

CLAIM NAME	BLM SERIAL NUMBER
Howard Sidney # 1	AMC 312580 ⁷
Howard Sidney # 2	AMC 312581 _J
Howard Sidney # 3	AMC 299902 ⁷
Howard Sidney # 4	AMC 299903 _J
Howard Sidney # 5	AMC 295242 ⁷
Howard Sidney # 6	AMC 295243
Howard Sidney # 7	AMC 295244
Howard Sidney # 8	AMC 295245 _J
Howard Sidney # 9	AMC 325955 ⁷
Howard Sidney # 10	AMC 325956 _J
Alison # 1	AMC 312579 ₃
Lisa # 1	AMC 312582 ₃
Meredith # 1	AMC 312676 ⁷
Nancie # 1	AMC 312677
Susan # 1	AMC 312678 _J
Susan # 2	AMC 325951 ⁷
Susan # 3	AMC 325952
Susan # 4	AMC 325953 _J
Susan # 5	AMC 325954 _J
Tracy # 1	AMC 312679 ₄

20 Claims

RECEIVED
BLM AZ STATE OFFICE
2015 AUG -4 P 3:03
PHOENIX, ARIZONA

EXHIBIT "A"

LIME HILL LODE CLAIMS

Sections 1, Township 24 South, Range 25 East G & S R M
Cochise County, Arizona

Owner: Chemical Lime Company (Formerly Chemstar Lime Company)
P.O. Box 985004
Fort Worth, TX 76185-5004

CLAIM NAME	BLM SERIAL NUMBER
LHL 1	AMC 331602
LHL 2	AMC 302834
LHL 3	AMC 302835
LHL 4	AMC 302836

4 Claims

RECEIVED
BLM AZ STATE OFFICE
2015 AUG -4 P 3:03
PHOENIX, ARIZONA

United States Department of the Interior
Bureau of Land Management
 LANDS/RECREATION & PLANNING
 ONE N CENTRAL AVE
 PHOENIX, AZ 85004 -2203
 Phone: 602-417-9200

Receipt

No: 3359377


Transaction #: 3457356	
Date of Transaction: 08/05/2015	
CUSTOMER:	
	LHOIST NORTH AMERICA INC PO BOX 985004 FORT WORTH, TX 76185-5004 US

LINE #	QTY	DESCRIPTION	REMARKS	UNIT PRICE	TOTAL
1	1.00	LOCATABLE MINERALS / MINING CLAIMS-NOT NEW-UNADJUD, ONE AUTH NO. ONLY / MINING CLAIM MONEY RECEIVED CASES: AMC327294/\$7595.00	MAINT FEE PYMNT (49) 2016	- n/a -	7595.00
TOTAL:					\$7,595.00

PAYMENT INFORMATION			
1	AMOUNT:	7595.00	POSTMARKED: 07/31/2015
	TYPE:	CHECK	RECEIVED: 08/04/2015
	CHECK NO:	2000293476	
	NAME:	LHOIST NORTH AMERICA PO BOX 985004 FORT WORTH TX 76185-5004 US	

REMARKS

This receipt was generated by the automated BLM Collections and Billing System and is a paper representation of a portion of the official electronic record contained therein.



8/5/2015



P.O. Box 985004
Fort Worth, TX 76185



9414 7266 9904 2032 7720 73
RETURN RECEIPT REQUESTED



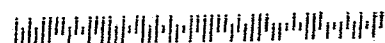
U.S. POSTAGE PITNEY BOWES

ZIP 76107 \$ 007.67⁰
02 1W
0001384349 JUL 31 2015

RECEIVED
DIANE STATE OF ARIZONA
2015 AUG -4 P 3:02
PHOENIX, ARIZONA

Bureau of Land Management
1 North Central Avenue
Suite 800
Phoenix, AZ 85004-127

FIRST CLASS MAIL





~~APC 326721~~
Amc 299902
295242
325951
312676
312579

Amc 326721
331174
329405
331602
302812
327294

VIA CERTIFIED MAIL

July 7, 2014

782

Bureau of Land Management
1 North Central Avenue Ste 800
Phoenix, AZ 85004-4427
Attn: Records and Title Section

Re: 2015 Maintenance Fees

Please find enclosed Affidavits of Evidence of Payment for the 2015 assessment year.

The owner of the mining claims is Chemical Lime Company (Formerly Chemstar Lime Company) and the current mailing address is P.O. Box 985004; Fort Worth, Texas 76185-5004.

Also enclosed is our company check in the amount of \$7,595.00, which represents the claim maintenance fee of \$155.00 per claim for the 2015 assessment year.

Please return the accounting advice confirmation for receipt and a BLM file-stamped copy of the affidavit to the undersigned. If further information is needed, please inform the undersigned so that we may comply within the time required by law.

Best Regards,

Chris Sumner, P.G., M.S.
Land Manager - Mining & Exploration

RECEIVED
BLM RECORDS SECTION
2014 JUL 21 P 3:40
PHOENIX, ARIZONA

Lhoist North America
P.O. Box 985004, Fort Worth, Texas 76185-5004
3700 Hulen Street, Fort Worth, Texas 76107
817.806.1654 direct
817.542.5134 cell
800.365.6724 toll-free
Chris.Sumner@Lhoist.com

3082572
ENTERED
JUL 24 2014
BY: RAM

AFTER RECORDING RETURN TO:

Mr. Chris Sumner, P.G., M.S.
Chemical Lime Company
P.O. Box 985004
Fort Worth, Texas 76185-5004

**AFFIDAVIT
EVIDENCE OF PAYMENT
OF ANNUAL MAINTENANCE FEE FOR 2015
IN LIEU OF ASSESSMENT WORK**

This will serve as a notice that the owner of the mining claims/or mill sites listed on Exhibit "A" attached, intends to continue to hold the claims and/or mill sites located in the County of Cochise, State of Arizona, in the mining year ending Sept. 1, 2015.


The annual maintenance fee of \$155.00 for each mining claim or mill site as required under the Omnibus Budget Reconciliation Act of 1993 will be mailed to the Arizona State Office of the BLM on or before September 2, 2014 in the form of a check in the amount of \$7,595.00 for the 49 claims/mill sites listed in the attached exhibit.

The owner of the mining claims/mill sites is:

Chemical Lime Company
(Formerly Chemstar Lime Company)
P.O. Box 985004
Fort Worth, Texas 76185-5004

The claims listed are held and claimed by the owner for the valuable mineral contained therein.

Dated this 10 day of July, 2014.


Chris Sumner, P.G., M.S.
Land Manager – Mining & Exploration
Mining and Exploration
Chemical Lime Company

State of Texas
County of Tarrant

Subscribed and sworn to before me
This 10th day of July, 2014.


Notary Public

RECEIVED
BLM ARIZONA OFFICE
2014 JUL 21 P 3:40
PHOENIX, ARIZONA




EXHIBIT "A"

DOUGLAS LODGE CLAIMS

Sections 1 & 12, Township 24 South, Range 25 East
Section 7, Township 24 South, Range 26 East G & S R M
Cochise County, Arizona

Owner: Chemical Lime Company (Formerly Chemstar Lime Company)
P.O. Box 985004
Fort Worth, TX 76185-5004

CLAIM NAME	BLM SERIAL NUMBER
Douglas Lode 1	AMC 326721
Douglas Lode 2	AMC 326722
Douglas Lode 3	AMC 326723
Douglas Lode 3A	AMC 331174
Douglas Lode 4	AMC 326724
Douglas Lode 5	AMC 326725
Douglas Lode 6	AMC 326726
Douglas Lode 7	AMC 326727
Douglas Lode 8	AMC 326728
Douglas Lode 9	AMC 326729
Douglas Lode 10	AMC 326730
Douglas Lode 11	AMC 329405
Douglas Lode 12	AMC 326732
Douglas Lode 13	AMC 326733
Douglas Lode 14	AMC 326734
Douglas Lode 15	AMC 326735

16 Claims

RECEIVED
BLM AZ STATE OFFICE
2014 JUL 21 P 3:40
PHOENIX, ARIZONA

EXHIBIT "A"

LIME HILL LODE CLAIMS

Sections 1, Township 24 South, Range 25 East G & S R M
Cochise County, Arizona

Owner: Chemical Lime Company (Formerly Chemstar Lime Company)
P.O. Box 985004
Fort Worth, TX 76185-5004

CLAIM NAME	BLM SERIAL NUMBER
LHL 1	AMC 331602
LHL 2	AMC 302834
LHL 3	AMC 302835
LHL 4	AMC 302836

4 Claims

RECEIVED
BLM ARIZONA OFFICE
2014 JUL 21 P 3:40
PHOENIX, ARIZONA

EXHIBIT "A"

CEMETARY MILL SITE CLAIMS

Sections 1 & 12, Township 24 South, Range 26 East G & S R M
Cochise County, Arizona

Owner: Chemical Lime Company (Formerly Chemstar Lime Company)
P.O. Box 985004
Fort Worth, TX 76185-500

CLAIM NAME

BLM SERIAL NUMBER

Cemetary

AMC 327294

1 Claim

RECEIVED
BLM AZ SERVICE OFFICE
2014 JUL 21 P 3:40
PHOENIX, ARIZONA

EXHIBIT "A"

DOUGLAS MILL SITE CLAIMS

Sections 1 & 12, Township 24 South, Range 25 East
Section 7, Township 24 South, Range 26 East G & S R M
Cochise County, Arizona

Owner: Chemical Lime Company (Formerly Chemstar Lime Company)
P.O. Box 985004
Fort Worth, TX 76185-5004

CLAIM NAME	BLM SERIAL NUMBER
Douglas Millsite 1	AMC 326736
Douglas Millsite 2	AMC 326737
Douglas Millsite 3	AMC 326738
Douglas Millsite 4	AMC 326739
Douglas Millsite 5	AMC 326740
Douglas Millsite 6	AMC 326741
Douglas Millsite 7	AMC 326742
Douglas Millsite 8	AMC 326743

8 CLAIMS

RECEIVED
BLM FIELD OFFICE
2014 JUL 21 P 3:40
PHOENIX, ARIZONA

EXHIBIT "A"

DOUGLAS PLANT PLACER CLAIMS

Sections 1 & 12, Township 24 South, Range 25 East
Section 7, Township 24 South, Range 26 East G & S R M
Cochise County, Arizona

Owner: Chemical Lime Company (Formerly Chemstar Lime Company)
P.O. Box 985004
Fort Worth, TX 76185-5004

CLAIM NAME	BLM SERIAL NUMBER
Howard Sidney # 1	AMC 312580
Howard Sidney # 2	AMC 312581
Howard Sidney # 3	AMC 299902
Howard Sidney # 4	AMC 299903
Howard Sidney # 5	AMC 295242
Howard Sidney # 6	AMC 295243
Howard Sidney # 7	AMC 295244
Howard Sidney # 8	AMC 295245
Howard Sidney # 9	AMC 325955
Howard Sidney # 10	AMC 325956
Alison # 1	AMC 312579
Lisa # 1	AMC 312582
Meredith # 1	AMC 312676
Nancie # 1	AMC 312677
Susan # 1	AMC 312678
Susan # 2	AMC 325951
Susan # 3	AMC 325952
Susan # 4	AMC 325953
Susan # 5	AMC 325954
Tracy # 1	AMC 312679

20 Claims

RECEIVED
BLM SERVICE
2014 JUL 21 P 3:40
PHOENIX, ARIZONA



RECEIVED
BLM AZ STATE OFFICE

2014 JUL 21 P 3: 16

PHOENIX, ARIZONA

CERTIFIED MAIL™




7196 9008 9111 8355 7338

RETURN RECEIPT REQUESTED



Bureau of Land Management
1 North Central Avenue
Suite 800
Phoenix, AZ 85004-4427

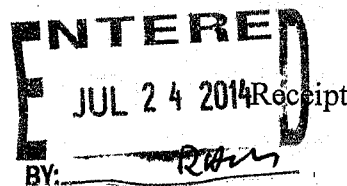


U.S. POSTAGE >> FITNEY BOWES



ZIP 78107 \$ 006.69⁰
02 1W
0001384349 JUL 18 2014

United States Department of the Interior
Bureau of Land Management
LANDS/RECREATION & PLANNING
ONE N CENTRAL AVE
PHOENIX, AZ 85004 -2203
Phone: 602-417-9200



No: 3082572

Transaction #: 3173867	
Date of Transaction: 07/22/2014	
CUSTOMER:	
	CHEMICAL LIME COMPANY PO BOX 985004 FORT WORTH, TX 76185-5004 US

LINE #	QTY	DESCRIPTION	REMARKS	UNIT PRICE	TOTAL
1	1.00	LOCATABLE MINERALS / MINING CLAIMS- NOT NEW-UNADJUD, ONE AUTH NO. ONLY / MINING CLAIM MONEY RECEIVED CASES: AMC326721/\$7595.00	MAINT 2015/49	- n/a -	7595.00
TOTAL:					\$7,595.00

PAYMENT INFORMATION				
1	AMOUNT:	7595.00	POSTMARKED:	07/18/2014
	TYPE:	CHECK	RECEIVED:	07/21/2014
	CHECK NO:	2000268839		
	NAME:	LHOIST NORTH AMERICA PO BOX 985004 FORT WORTH TX 76185-5004 US		

REMARKS

This receipt was generated by the automated BLM Collections and Billing System and is a paper representation of a portion of the official electronic record contained therein.

DEPARTMENT OF THE INTERIOR
BUREAU OF LAND MANAGEMENT

MINING CLAIMS

MC Customer Information - With Serial No. and Claim Name

ACTIVE CLAIMS

Admin State: AZ

Geo State: AZ

CHEMICAL LIME CO

PO BOX 985004

FORT WORTH, TX 76185-5004

3082572

CUSTOMER ID: 13718

Serial No.	Claim Name/Number	Lead Serial No.	Disposition
AMC295242	HS #5	AMC295242	ACTIVE
AMC295243	HS #6	AMC295242	ACTIVE
AMC295244	HS #7	AMC295242	ACTIVE
AMC295245	HS #8	AMC295242	ACTIVE
AMC299902	HOWARD SIDNEY #3	AMC299902	ACTIVE
AMC299903	HOWARD SIDNEY #4	AMC299902	ACTIVE
AMC302834	L H L 2	AMC302812	ACTIVE
AMC302835	L H L 3	AMC302812	ACTIVE
AMC302836	L H L 4	AMC302812	ACTIVE
AMC312579	ALISON #1	AMC312579	ACTIVE
AMC312580	HOWARD SYDNEY #1	AMC312579	ACTIVE
AMC312581	HOWARD SYDNEY #2	AMC312579	ACTIVE
AMC312582	LISA #1	AMC312579	ACTIVE
AMC312676	MEREDITH #1	AMC312676	ACTIVE
AMC312677	NANCIE #1	AMC312676	ACTIVE
AMC312678	SUSAN #1	AMC312676	ACTIVE
AMC312679	TRACY #1	AMC312676	ACTIVE
AMC325951	SUSAN 2	AMC325951	ACTIVE
AMC325952	SUSAN 3	AMC325951	ACTIVE
AMC325953	SUSAN 4	AMC325951	ACTIVE
AMC325954	SUSAN 5	AMC325951	ACTIVE
AMC325955	HS 9	AMC325951	ACTIVE
AMC325956	HS 10	AMC325951	ACTIVE
AMC326721	DOUGLAS LODGE 1	AMC326721	ACTIVE
AMC326722	DOUGLAS LODGE 2	AMC326721	ACTIVE
AMC326723	DOUGLAS LODGE 3	AMC326721	ACTIVE
AMC326724	DOUGLAS LODGE 4	AMC326721	ACTIVE
AMC326725	DOUGLAS LODGE 5	AMC326721	ACTIVE
AMC326726	DOUGLAS LODGE 6	AMC326721	ACTIVE
AMC326727	DOUGLAS LODGE 7	AMC326721	ACTIVE
AMC326728	DOUGLAS LODGE 8	AMC326721	ACTIVE
AMC326729	DOUGLAS LODGE 9	AMC326721	ACTIVE
AMC326730	DOUGLAS LODGE 10	AMC326721	ACTIVE
AMC326732	DOUGLAS LODGE 12	AMC326721	ACTIVE
AMC326733	DOUGLAS LODGE 13	AMC326721	ACTIVE
AMC326734	DOUGLAS LODGE 14	AMC326721	ACTIVE
AMC326735	DOUGLAS LODGE 15	AMC326721	ACTIVE
AMC326736	DOUGLAS MILL SITE 1	AMC326721	ACTIVE
AMC326737	DOUGLAS MILL SITE 2	AMC326721	ACTIVE
AMC326738	DOUGLAS MILL SITE 3	AMC326721	ACTIVE
AMC326739	DOUGLAS MILL SITE 4	AMC326721	ACTIVE
AMC326740	DOUGLAS MILL SITE 5	AMC326721	ACTIVE
AMC326741	DOUGLAS MILL SITE 6	AMC326721	ACTIVE
AMC326742	DOUGLAS MILL SITE 7	AMC326721	ACTIVE
AMC326743	DOUGLAS MILL SITE 8	AMC326721	ACTIVE
AMC327294	CEMETERY	AMC327294	ACTIVE
AMC329405	DOUGLAS LODGE 11	AMC329405	ACTIVE
AMC331174	DOUGLAS LODGE 3A	AMC331174	ACTIVE
AMC331602	LHL 1	AMC331602	ACTIVE

Number of ACTIVE cases: 49



July 1, 2013

Bureau of Land Management
1 North Central Avenue Ste 800
Phoenix, AZ 85004-4427
Attn: Records and Title Section

Re: 2014 Maintenance Fees

Please find enclosed Affidavits of Evidence of Payment for the 2014 assessment year.

The owner of the mining claims is Chemical Lime Company (Formerly Chemstar Lime Company) and the current mailing address is P.O. Box 985004; Fort Worth, Texas 76185-5004.

Also enclosed is our company check in the amount of \$ 6860.00, which represents the claim maintenance fee of \$140.00 per claim for the 2014 assessment year.

Please return the accounting advice confirmation for receipt and a BLM file-stamped copy of the affidavit to the undersigned. If further information is needed, please inform the undersigned so that we may comply within the time required by law.

Best Regards,

Chris Sumner, P.G., M.S.
Land Manager – Mining & Exploration

NO. OF CLAIMS 49
AMOUNT \$16860.00
RECEIPT NO. 2833352
INIT. [Signature]

** BLM-ASO**

Hmc 295242
Hmc 299902
Hmc 302812
Hmc 312579
Hmc 312676
Hmc 325951
Hmc 326721

VIA CERTIFIED MAIL

Hmc 327294
Hmc 329405
Hmc 331174
Hmc 331602

Lhoist North America
P.O. Box 985004, Fort Worth, Texas 76185-5004
3700 Hulen Street, Fort Worth, Texas 76107
817.806.1654 direct
817.542.5134 cell
800.365.6724 toll-free
Chris.Sumner@Lhoist.com

RECEIVED
BLM ASO
2013 JUL 15 PM 2:24
PHOENIX, ARIZONA

DEPARTMENT OF THE INTERIOR
BUREAU OF LAND MANAGEMENT
MINING CLAIMS

Customer Information - WITH Serial No. and Claim Name

ACTIVE CLAIMS

Run Date: 07/02/2013 08:50 AM

Page 1 of 2

Admin State: AZ

Geo State: AZ

CHEMICAL LIME CO

PO BOX 985004

FORT WORTH, TX 76185-5004

CUSTOMER ID: 13718

<u>Serial No.</u>	<u>Claim Name/Number</u>	<u>Lead Serial No.</u>	<u>Disposition</u>
AMC295242	HS #5	AMC295242	ACTIVE
AMC295243	HS #6	AMC295242	ACTIVE
AMC295244	HS #7	AMC295242	ACTIVE
AMC295245	HS #8	AMC295242	ACTIVE
AMC299902	HOWARD SIDNEY #3	AMC299902	ACTIVE
AMC299903	HOWARD SIDNEY #4	AMC299902	ACTIVE
AMC302834	L H L 2	AMC302812	ACTIVE
AMC302835	L H L 3	AMC302812	ACTIVE
AMC302836	L H L 4	AMC302812	ACTIVE
AMC312579	ALISON #1	AMC312579	ACTIVE
AMC312580	HOWARD SYDNEY #1	AMC312579	ACTIVE
AMC312581	HOWARD SYDNEY #2	AMC312579	ACTIVE
AMC312582	LISA #1	AMC312579	ACTIVE
AMC312676	MEREDITH #1	AMC312676	ACTIVE
AMC312677	NANCIE #1	AMC312676	ACTIVE
AMC312678	SUSAN #1	AMC312676	ACTIVE
AMC312679	TRACY #1	AMC312676	ACTIVE
AMC325951	SUSAN 2	AMC325951	ACTIVE
AMC325952	SUSAN 3	AMC325951	ACTIVE
AMC325953	SUSAN 4	AMC325951	ACTIVE
AMC325954	SUSAN 5	AMC325951	ACTIVE
AMC325955	HS 9	AMC325951	ACTIVE
AMC325956	HS 10	AMC325951	ACTIVE
AMC326721	DOUGLAS LODE 1	AMC326721	ACTIVE
AMC326722	DOUGLAS LODE 2	AMC326721	ACTIVE
AMC326723	DOUGLAS LODE 3	AMC326721	ACTIVE
AMC326724	DOUGLAS LODE 4	AMC326721	ACTIVE
AMC326725	DOUGLAS LODE 5	AMC326721	ACTIVE
AMC326726	DOUGLAS LODE 6	AMC326721	ACTIVE
AMC326727	DOUGLAS LODE 7	AMC326721	ACTIVE
AMC326728	DOUGLAS LODE 8	AMC326721	ACTIVE
AMC326729	DOUGLAS LODE 9	AMC326721	ACTIVE
AMC326730	DOUGLAS LODE 10	AMC326721	ACTIVE
AMC326732	DOUGLAS LODE 12	AMC326721	ACTIVE
AMC326733	DOUGLAS LODE 13	AMC326721	ACTIVE
AMC326734	DOUGLAS LODE 14	AMC326721	ACTIVE
AMC326735	DOUGLAS LODE 15	AMC326721	ACTIVE
AMC326736	DOUGLAS MILL SITE 1	AMC326721	ACTIVE
AMC326737	DOUGLAS MILL SITE 2	AMC326721	ACTIVE
AMC326738	DOUGLAS MILL SITE 3	AMC326721	ACTIVE
AMC326739	DOUGLAS MILL SITE 4	AMC326721	ACTIVE
AMC326740	DOUGLAS MILL SITE 5	AMC326721	ACTIVE
AMC326741	DOUGLAS MILL SITE 6	AMC326721	ACTIVE

NO WARRANTY IS MADE BY BLM
FOR USE OF THE DATA FOR
PURPOSES NOT INTENDED BY BLM

RECEIVED
BLM AZ DIST OFFICE
JUL 15 PM 2:24
PHOENIX, ARIZONA

RECEIVED
BLM AZ STATE OFFICE
2013 JUN 15 PM 2:24
PHOENIX, ARIZONA

AFTER RECORDING RETURN TO:

Mr. Chris Sumner, P.G., M.S.
Chemical Lime Company
P.O. Box 985004
Fort Worth, Texas 76185-5004

**AFFIDAVIT
EVIDENCE OF PAYMENT
OF ANNUAL MAINTENANCE FEE FOR 2014
IN LIEU OF ASSESSMENT WORK**

This will serve as a notice that the owner of the mining claims/or mill sites listed on Exhibit "A" attached, intends to continue to hold the claims and/or mill sites located in the County of Cochise, State of Arizona, in the mining year ending Sept. 1, 2014.


The annual maintenance fee of \$140.00 for each mining claim or mill site as required under the Omnibus Budget Reconciliation Act of 1993 will be mailed to the Arizona State Office of the BLM on or before September 1, 2013 in the form of a check in the amount of \$6860.00 for the 49 claims/mill sites listed in the attached exhibit.

The owner of the mining claims/mill sites is:

Chemical Lime Company
(Formerly Chemstar Lime Company)
P.O. Box 985004
Fort Worth, Texas 76185-5004


The claims listed are held and claimed by the owner for the valuable mineral contained therein.

Dated this 1ST day of July, 2013.


Chris Sumner, P.G., M.S.
Land Manager – Mining & Exploration
Mining and Exploration
Chemical Lime Company

State of Texas
County of Tarrant

Subscribed and sworn to before me
this 2nd day of July, 2013.


Notary Public



DEPARTMENT OF THE INTERIOR
BUREAU OF LAND MANAGEMENT
MINING CLAIMS

Customer Information - WITH Serial No. and Claim Name

ACTIVE CLAIMS

Run Date: 07/02/2013 08:50 AM

Page 2 of 2

<u>Serial No.</u>	<u>Claim Name/Number</u>	<u>Lead Serial No.</u>	<u>Disposition</u>
AMC326742	DOUGLAS MILL SITE 7	AMC326721	ACTIVE
AMC326743	DOUGLAS MILL SITE 8	AMC326721	ACTIVE
AMC327294	CEMETERY	AMC327294	ACTIVE
AMC329405	DOUGLAS LODE 11	AMC329405	ACTIVE
AMC331174	DOUGLAS LODE 3A	AMC331174	ACTIVE
AMC331602	LHL 1	AMC331602	ACTIVE

Number of ACTIVE cases: 49

RECEIVED
BLM ARIZONA
JUL 15 2013

EXHIBIT "A"

DOUGLAS LODE CLAIMS

Sections 1 & 12, Township 24 South, Range 25 East
Section 7, Township 24 South, Range 26 East G & S R M
Cochise County, Arizona

Owner: Chemical Lime Company (Formerly Chemstar Lime Company)
P.O. Box 985004
Fort Worth, TX 76185-5004

CLAIM NAME	BLM SERIAL NUMBER
Douglas Lode 1	AMC 326721
Douglas Lode 2	AMC 326722
Douglas Lode 3	AMC 326723
Douglas Lode 3A	AMC 331174
Douglas Lode 4	AMC 326724
Douglas Lode 5	AMC 326725
Douglas Lode 6	AMC 326726
Douglas Lode 7	AMC 326727
Douglas Lode 8	AMC 326728
Douglas Lode 9	AMC 326729
Douglas Lode 10	AMC 326730
Douglas Lode 11	AMC 329405
Douglas Lode 12	AMC 326732
Douglas Lode 13	AMC 326733
Douglas Lode 14	AMC 326734
Douglas Lode 15	AMC 326735

16 Claims

RECEIVED
BLM AT TUCSON OFFICE
2009 JUN 15 PM 2:25
PHOENIX, ARIZONA

EXHIBIT "A"

LIME HILL LODE CLAIMS

Sections 1, Township 24 South, Range 25 East G & S R M
Cochise County, Arizona

Owner: Chemical Lime Company (Formerly Chemstar Lime Company)
P.O. Box 985004
Fort Worth, TX 76185-5004

CLAIM NAME

BLM SERIAL NUMBER

LHL 1
LHL 2
LHL 3
LHL 4

AMC 331602
AMC 302834
AMC 302835
AMC 302836

4 Claims

RECEIVED
BLM AT PHOENIX OFFICE
JUN 15 PM 2:25
PHOENIX, ARIZONA

EXHIBIT "A"

DOUGLAS MILL SITE CLAIMS

Sections 1 & 12, Township 24 South, Range 25 East
Section 7, Township 24 South, Range 26 East G & S R M
Cochise County, Arizona

Owner: Chemical Lime Company (Formerly Chemstar Lime Company)
P.O. Box 985004
Fort Worth, TX 76185-5004

CLAIM NAME	BLM SERIAL NUMBER
Douglas Millsite 1	AMC 326736
Douglas Millsite 2	AMC 326737
Douglas Millsite 3	AMC 326738
Douglas Millsite 4	AMC 326739
Douglas Millsite 5	AMC 326740
Douglas Millsite 6	AMC 326741
Douglas Millsite 7	AMC 326742
Douglas Millsite 8	AMC 326743

8 CLAIMS

RECEIVED
BLM/ARIZONA
JUN 15 2005
PHOENIX, ARIZONA

EXHIBIT "A"

CEMETARY MILL SITE CLAIMS

Sections 1 & 12, Township 24 South, Range 26 East G & S R M
Cochise County, Arizona

Owner: Chemical Lime Company (Formerly Chemstar Lime Company)
P.O. Box 985004
Fort Worth, TX 76185-500

CLAIM NAME

BLM SERIAL NUMBER

Cemetary

AMC 327294

1 Claim

RECEIVED
BLM AZ STATE OFFICE
2013 JUN 15 PM 2:21
PHOENIX, ARIZONA

EXHIBIT "A"

DOUGLAS PLANT PLACER CLAIMS

Sections 1 & 12, Township 24 South, Range 25 East
Section 7, Township 24 South, Range 26 East G & S R M
Cochise County, Arizona

Owner: Chemical Lime Company (Formerly Chemstar Lime Company)
P.O. Box 985004
Fort Worth, TX 76185-5004

CLAIM NAME	BLM SERIAL NUMBER
Howard Sidney # 1	AMC 312580
Howard Sidney # 2	AMC 312581
Howard Sidney # 3	AMC 299902
Howard Sidney # 4	AMC 299903
Howard Sidney # 5	AMC 295242
Howard Sidney # 6	AMC 295243
Howard Sidney # 7	AMC 295244
Howard Sidney # 8	AMC 295245
Howard Sidney # 9	AMC 325955
Howard Sidney # 10	AMC 325956
Alison # 1	AMC 312579
Lisa # 1	AMC 312582
Meredith # 1	AMC 312676
Nancie # 1	AMC 312677
Susan # 1	AMC 312678
Susan # 2	AMC 325951
Susan # 3	AMC 325952
Susan # 4	AMC 325953
Susan # 5	AMC 325954
Tracy # 1	AMC 312679

20 Claims

RECEIVED
BLM ARIZONA
2003 JUN 15 PM 2:25
PHOENIX, ARIZONA



P.O. Box 985004
Ft. Worth, Texas 76185-5004

CERTIFIED MAIL



7160 3901 9848 3349 0379

RETURN RECEIPT REQUESTED



U.S. POSTAGE PITNEY BOWES



ZIP 76107 \$ 006.97⁰
02 1W
0001384349 JUL 12 2013

|||||
Bureau of Land Management
Attn: Records & Title Section
1 North Central Ave
Suite 800
Phoenix, AZ 85004-4427

RECEIVED
BLM STATE OFFICE
2013 JUN 15 PM 2:24
X. ARIZONA

FIRST CLASS MAIL

Thank you for using Return Receipt Service

**RETURN RECEIPT REQUESTED
USPS MAIL CARRIER
DETACH ALONG PERFORATION**

Thank you for using Return Receipt Service

WALZ Certified Mailer™ 1-800-882-3811 www.walzpostal.com

United States Department of the Interior
Bureau of Land Management
LANDS/RECREATION & PLANNING
ONE N CENTRAL AVE
PHOENIX, AZ 85004 -2203
Phone: 602-417-9200

Receipt

No: 2833352

Transaction #: 2918829	
Date of Transaction: 07/16/2013	
CUSTOMER:	
	LHOIST NORTH AMERICA INC PO BOX 985004 FORT WORTH, TX 76185-5004 US

LINE #	QTY	DESCRIPTION	REMARKS	UNIT PRICE	TOTAL
1	1.00	LOCATABLE MINERALS / MINING CLAIMS-NOT NEW-UNADJUD, ONE AUTH NO. ONLY / MINING CLAIM MONEY RECEIVED CASES: AMC327294/\$6860.00	MAINT FEE PYMNT (49) 2014	- n/a -	6860.00
TOTAL:					\$6,860.00

PAYMENT INFORMATION				
1	AMOUNT:	6860.00	POSTMARKED:	07/12/2013
	TYPE:	CHECK	RECEIVED:	07/15/2013
	CHECK NO:	2000243734		
	NAME:	LHOIST NORTH AMERICA PO BOX 985004 FORT WORTH TX 76185-5004 US		

REMARKS

This receipt was generated by the automated BLM Collections and Billing System and is a paper representation of a portion of the official electronic record contained therein.

Lead File #5

AMC 295242

AMC 331602

AMC 299902

AMC 302812

AMC 312579

AMC 312676

AMC 325951

AMC 326721

AMC 327294

AMC 329405

AMC 331174



Lhoist North America
Mining & Exploration - Land
3700 Hulen Street
Fort Worth, TX 76107

CERTIFIED MAIL



7160 3901 9845 8450 9245

RETURN RECEIPT REQUESTED

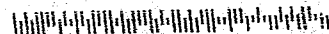


UNITED STATES POSTAGE
FIRST CLASS PERMIT NO. 78107
\$ 06.150
02 1M JUL 20 2012
0004281438
MAILED FROM ZIP CODE 78107

Bureau of Land Management
Arizones
One North Central Avenue
Suite 800
Phoenix, AZ 85004-4427

RECEIVED
BLM AZ STATE OFFICE
2012 JUL 23 P 2:13
PHOENIX, ARIZONA

FIRST CLASS MAIL





July 10, 2012

VIA CERTIFIED MAIL

Bureau of Land Management
1 North Central Avenue Ste 800
Phoenix, AZ 85004-4427
Attn: Records and Title Section

Re: 2013 Maintenance Fees

Please find enclosed Affidavits of Evidence of Payment for the 2013 assessment year.

The owner of the mining claims is Chemical Lime Company (Formerly Chemstar Lime Company) and the current mailing address is P.O. Box 985004; Fort Worth, Texas 76185-5004.

Also enclosed is our company check in the amount of \$ 6860.00, which represents the claim maintenance fee of \$140.00 per claim for the 2013 assessment year.

Please return the accounting advice confirmation for receipt and a BLM file-stamped copy of the affidavit to the undersigned. If further information is needed, please inform the undersigned so that we may comply within the time required by law.

Best Regards,

Chris Sumner, P.G., M.S.
Land Manager – Mining & Exploration

NO. OF CLAIMS
AMOUNT
RECEIPT NO.
INIT.

49
\$108100.00
26143870
C.S.

** BLM-ASO**

RECEIVED
BLM AZ STATE OFFICE
2012 JUL 23 P 2:14
PHOENIX, ARIZONA

Lhoist North America
P.O. Box 985004, Fort Worth, Texas 76185-5004
3700 Hulen Street, Fort Worth, Texas 76107
817.806.1654 direct
817.542.5134 cell
800.365.6724 toll-free
Chris.Sumner@Lhoist.com

8/16/2012
ENTERED INTO COMPUTER

AFTER RECORDING RETURN TO:

Mr. Chris Sumner, P.G., M.S.
Chemical Lime Company
P.O. Box 985004
Fort Worth, Texas 76185-5004

**AFFIDAVIT
EVIDENCE OF PAYMENT
OF ANNUAL MAINTENANCE FEE FOR 2013
IN LIEU OF ASSESSMENT WORK**

This will serve as a notice that the owner of the mining claims/or mill sites listed on Exhibit "A" attached, intends to continue to hold the claims and/or mill sites located in the County of Cochise, State of Arizona, in the mining year ending Sept. 1, 2013.

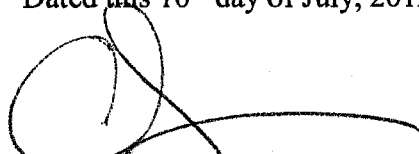
The annual maintenance fee of \$140.00 for each mining claim or mill site as required under the Omnibus Budget Reconciliation Act of 1993 will be mailed to the Arizona State Office of the BLM on or before August 25, 2012 in the form of a check in the amount of \$6860.00 for the 49 claims/mill sites listed in the attached exhibit.

The owner of the mining claims/mill sites is:

Chemical Lime Company
(Formerly Chemstar Lime Company)
P.O. Box 985004
Fort Worth, Texas 76185-5004


The claims listed are held and claimed by the owner for the valuable mineral contained therein.

Dated this 10th day of July, 2012.


Chris Sumner, P.G., M.S.
Land Manager - Mining & Exploration
Mining and Exploration
Chemical Lime Company

State of Texas
County of Tarrant

Subscribed and sworn to before me
this 10 day of July, 2012.


Notary Public

RECEIVED
BLM AZ STATE OFFICE
2012 JUL 23 P 2:14
PHOENIX, ARIZONA



EXHIBIT "A"

CEMETARY MILLSITE CLAIMS

Sections 1 & 12, Township 24 South, Range 26 East G & S R M
Cochise County, Arizona

Owner: Chemical Lime Company (Formerly Chemstar Lime Company)
P.O. Box 985004
Fort Worth, TX 76185-500

CLAIM NAME	BLM SERIAL NUMBER
Cemetary	AMC 327294
1 Claim	

RECEIVED
BLM AZ STATE OFFICE
2012 JUL 23 P 2:14
PHOENIX, ARIZONA

EXHIBIT "A"

LIME HILL LODE CLAIMS

Sections 1, Township 24 South, Range 25 East G & S R M
Cochise County, Arizona

Owner: Chemical Lime Company (Formerly Chemstar Lime Company)
P.O. Box 985004
Fort Worth, TX 76185-5004

CLAIM NAME	BLM SERIAL NUMBER
LHL 1	AMC 331602
LHL 2	AMC 302834
LHL 3	AMC 302835
LHL 4	AMC 302836

4 Claims

RECEIVED
BLM AZ STATE OFFICE
2012 JUL 23 P 2:14
PHOENIX, ARIZONA

EXHIBIT "A"

DOUGLAS PLANT PLACER CLAIMS

Sections 1 & 12, Township 24 South, Range 25 East
Section 7, Township 24 South, Range 26 East G & S R M
Cochise County, Arizona

Owner: Chemical Lime Company (Formerly Chemstar Lime Company)
P.O. Box 985004
Fort Worth, TX 76185-5004

CLAIM NAME	BLM SERIAL NUMBER
Howard Sidney # 1	AMC 312580
Howard Sidney # 2	AMC 312581
Howard Sidney # 3	AMC 299902
Howard Sidney # 4	AMC 299903
Howard Sidney # 5	AMC 295242
Howard Sidney # 6	AMC 295243
Howard Sidney # 7	AMC 295244
Howard Sidney # 8	AMC 295245
Howard Sidney # 9	AMC 325955
Howard Sidney # 10	AMC 325956
Alison # 1	AMC 312579
Lisa # 1	AMC 312582
Meredith # 1	AMC 312676
Nancie # 1	AMC 312677
Susan # 1	AMC 312678
Susan # 2	AMC 325951
Susan # 3	AMC 325952
Susan # 4	AMC 325953
Susan # 5	AMC 325954
Tracy # 1	AMC 312679

20 Claims

RECEIVED
BLM AZ STATE OFFICE
2012 JUL 23 P 2:14
PHOENIX, ARIZONA

EXHIBIT "A"

DOUGLAS MILLSITE CLAIMS

Sections 1 & 12, Township 24 South, Range 25 East
Section 7, Township 24 South, Range 26 East G & S R M
Cochise County, Arizona

Owner: Chemical Lime Company (Formerly Chemstar Lime Company)
P.O. Box 985004
Fort Worth, TX 76185-5004

CLAIM NAME	BLM SERIAL NUMBER
Douglas Millsite 1	AMC 326736
Douglas Millsite 2	AMC 326737
Douglas Millsite 3	AMC 326738
Douglas Millsite 4	AMC 326739
Douglas Millsite 5	AMC 326740
Douglas Millsite 6	AMC 326741
Douglas Millsite 7	AMC 326742
Douglas Millsite 8	AMC 326743

8 CLAIMS

RECEIVED
BLM AZ STATE OFFICE
2012 JUL 23 P 2:14
PHOENIX, ARIZONA

EXHIBIT "A"

DOUGLAS LODGE CLAIMS

Sections 1 & 12, Township 24 South, Range 25 East
Section 7, Township 24 South, Range 26 East G & S R M
Cochise County, Arizona

Owner: Chemical Lime Company (Formerly Chemstar Lime Company)
P.O. Box 985004
Fort Worth, TX 76185-5004

CLAIM NAME	BLM SERIAL NUMBER
Douglas Lode 1	AMC 326721
Douglas Lode 2	AMC 326722
Douglas Lode 3	AMC 326723
Douglas Lode 3A	AMC 331174
Douglas Lode 4	AMC 326724
Douglas Lode 5	AMC 326725
Douglas Lode 6	AMC 326726
Douglas Lode 7	AMC 326727
Douglas Lode 8	AMC 326728
Douglas Lode 9	AMC 326729
Douglas Lode 10	AMC 326730
Douglas Lode 11	AMC 329405
Douglas Lode 12	AMC 326732
Douglas Lode 13	AMC 326733
Douglas Lode 14	AMC 326734
Douglas Lode 15	AMC 326735

16 Claims

RECEIVED
BLM AZ STATE OFFICE
2012 JUL 23 P 2:14
PHOENIX, ARIZONA

United States Department of the Interior
Bureau of Land Management
LANDS/RECREATION & PLANNING
ONE N CENTRAL AVE
PHOENIX, AZ 85004 -2203
Phone: 602-417-9200

Receipt

No: 2614386

Transaction #: 2694619

Date of Transaction: 07/24/2012

CUSTOMER:

LHOIST NORTH AMERICA INC
3700 HULEN ST
FORT WORTH, TX 76107-6816 US

LINE #	QTY	DESCRIPTION	REMARKS	UNIT PRICE	TOTAL
1	1.00	LOCATABLE MINERALS / MINING CLAIMS-NOT NEW-UNADJUD, ONE AUTH NO. ONLY / MINING CLAIM MONEY RECEIVED CASES: AMC327294/\$6860.00	MAINT FEE PYMNT (49) 2013	- n/a -	6860.00
TOTAL:					\$6,860.00

PAYMENT INFORMATION					
1	AMOUNT:	6860.00		POSTMARKED:	07/20/2012
	TYPE:	CHECK		RECEIVED:	07/23/2012
	CHECK NO:	2000221480			
	NAME:	LHOIST NORTH AMERICA PO BOX 985004 FORT WORTH TX 76185 US			

REMARKS

This receipt was generated by the automated BLM Collections and Billing System and is a paper representation of a portion of the official electronic record contained therein.



Amc 327294
331602
302812
312579
312676
325951
299902
295242
326721
331174
329405

August 1, 2011

VIA CERTIFIED MAIL

Bureau of Land Management
1 North Central Avenue Ste 800
Phoenix, AZ 85004-4427
Attn: Records and Title Section

Re: 2012 Maintenance Fees

Please find enclosed Affidavits of Evidence of Payment for the 2012 assessment year.

The owner of the mining claims is Chemical Lime Company (Formerly Chemstar Lime Company) and the current mailing address is P.O. Box 985004; Fort Worth, Texas 76185-5004.

Also enclosed is our company check in the amount of \$ 6860.00, which represents the claim maintenance fee of \$140.00 per claim for the 2012 assessment year.

Please return the accounting advice confirmation for receipt and a BLM file-stamped copy of the affidavit to the undersigned. If further information is needed, please inform the undersigned so that we may comply within the time required by law.

Best Regards,

Chris Sumner, P.G., M.S.
Land Manager – Mining & Exploration

ENTERED INTO COMPUTER
SEP 12 2011 PB

TIMELY FILED

PHOENIX, ARIZONA

2011 SEP - 8 A 8:13

RECEIVED
BLM AZ STATE OFFICE

Amc-327294

Lhoist North America

P.O. Box 985004, Fort Worth, Texas 76185-5004
3700 Hulen Street, Fort Worth, Texas 76107
817.806.1654 direct
817.542.5134 cell
800.365.6724 toll-free
Chris.Sumner@Lhoist.com

Linda Edwards, Administrative Asst. – Mining & Exploration
817.806.1621 direct

NO. OF CLAIMS
AMOUNT
RECEIPT NO.
INIT.

49
6860.00
** BLM-ASO **

CHECK VOUCHER**PAY TO:**

Bureau of Land Management

Vendor# 32251

US02

ADDRESS:

1 North Central Avenue, Ste 800, Phoenix, AZ 85004-4427

IF CHECK IS NOT TO BE MAILED DIRECTLY TO
PAYEE, COMPLETE THIS SECTION**CHECK TO:**

Linda Edwards

LOCATION:

Mining & Exploration

DETAIL**CHARGE TO ACCT #****AMOUNT**

Annual Assessment Payments-Douglas

US02-US99DGGE0-61020000

\$6,860.00

\$140 per claim: \$140 x 49 = \$6860

49

\$140

TOTAL

\$6,860.00

REQUESTED BY:

SIGNATURE

Linda Edwards

DATE

8/1/2011

APPROVED BY:

SIGNATURE

Chris Sumner

DATE

8/1/2011

SIGNATURE

DATE

40 KA

TIMELY FILED

RECEIVED
BLM AZ STATE OFFICE
2011 SEP - 8 A 8:13
PHOENIX, ARIZONA



A Lhoist Group C



7160 3901 9848 3349 0560

RETURN RECEIPT REQUESTED
RETURN RECEIPT REQUESTED

Lhoist North America
Mining & Exploration Dept.
3700 Hulen Street
Fort Worth, TX 76107

RECEIVED
UNITED STATES POSTAL SERVICE
SEP 17 11:50 AM
PHOENIX, ARIZONA

|||||
Bureau of Land Management
1 North Central Avenue
Ste. 800
Phoenix, AZ 85004-4427



02 1M \$ 05.59⁰
0004281438 AUG 31 2011
MAILED FROM ZIP CODE 76107

6860



X - kya copy

August 1, 2011

VIA CERTIFIED MAIL

Bureau of Land Management
1 North Central Avenue Ste 800
Phoenix, AZ 85004-4427
Attn: Records and Title Section

Re: 2012 Maintenance Fees

Please find enclosed Affidavits of Evidence of Payment for the 2012 assessment year.

The owner of the mining claims is Chemical Lime Company (Formerly Chemstar Lime Company) and the current mailing address is P.O. Box 985004; Fort Worth, Texas 76185-5004.

Also enclosed is our company check in the amount of \$ 6860.00, which represents the claim maintenance fee of \$140.00 per claim for the 2012 assessment year.

Please return the accounting advice confirmation for receipt and a BLM file-stamped copy of the affidavit to the undersigned. If further information is needed, please inform the undersigned so that we may comply within the time required by law.

Best Regards,

Chris Sumner, P.G., M.S.
Land Manager – Mining & Exploration

Lhoist North America
P.O. Box 985004, Fort Worth, Texas 76185-5004
3700 Hulen Street, Fort Worth, Texas 76107
817.806.1654 direct
817.542.5134 cell
800.365.6724 toll-free
Chris.Sumner@Lhoist.com

Linda Edwards, Administrative Asst. – Mining & Exploration
817.806.1621 direct

TIMELY FILED

PHOENIX, ARIZONA

2011 SEP - 8 A 8:13

RECEIVED
BLM AZ STATE OFFICE

**FAX**

TO: Arizona BLM – Mining Claims Division
FROM: Chris Sumner
DATE: September 9, 2011

Re: Missing Exhibit to Annual Mining Claim Maintenance

Attached with this FAX are the missing exhibits that were to accompany the 2011 Annual Mining Claim payment. The exhibits were mistakenly mailed to the County Records Office.

Please call or email with any questions or comments.

Best Regards,

Chris Sumner, P.G., M.S.
Land Manager – Mining & Exploration

RECEIVED
CLIMAZ STATE OFFICE
2011 SEP - 9 A 10: 58
PHOENIX, ARIZONA

Lhoist North America
P.O. Box 985004, Fort Worth, Texas 76185-5004
3700 Hulen Street, Fort Worth, Texas 76107
817.806.1654 direct
817.542.5134 cell
800.365.6724 toll-free
Chris.Sumner@Lhoist.com

Linda Edwards, Administrative Asst. – Mining & Exploration
817.806.1621 direct

AMC 326721

EXHIBIT "A"

DOUGLAS MILLSITE CLAIMS

Sections 1 & 12, Township 24 South, Range 25 East
Section 7, Township 24 South, Range 26 East G & S R M
Cochise County, Arizona

Owner: Chemical Lime Company (Formerly Chemstar Lime Company)
P.O. Box 985004
Fort Worth, TX 75185-5004

CLAIM NAME	BLM SERIAL NUMBER
Douglas Millsite 1	AMC 326736
Douglas Millsite 2	AMC 326737
Douglas Millsite 3	AMC 326738
Douglas Millsite 4	AMC 326739
Douglas Millsite 5	AMC 326740
Douglas Millsite 6	AMC 326741
Douglas Millsite 7	AMC 326742
Douglas Millsite 8	AMC 326743

8 CLAIMS

ENTERED INTO COMPUTER

SEP 12 2011 RB

RECEIVED
MIN. STATE OFFICE
2011 SEP -9 A 10:59
PHOENIX, ARIZONA

EXHIBIT "A"

AMC 326721
331174
329405

DOUGLAS LODE CLAIMS

Sections 1 & 12, Township 24 South, Range 25 East
Section 7, Township 24 South, Range 26 East G & S R M
Cochise County, Arizona

Owner: Chemical Lime Company (Formerly Chemstar Lime Company)
P.O. Box 985004
Fort Worth, TX 75185-5004

CLAIM NAME	BLM SERIAL NUMBER
Douglas Lode 1	AMC 326721
Douglas Lode 2	AMC 326722
Douglas Lode 3	AMC 326723
Douglas Lode 3A	AMC 331174
Douglas Lode 4	AMC 326724
Douglas Lode 5	AMC 326725
Douglas Lode 6	AMC 326726
Douglas Lode 7	AMC 326727
Douglas Lode 8	AMC 326728
Douglas Lode 9	AMC 326729
Douglas Lode 10	AMC 326730
Douglas Lode 11	AMC 329405
Douglas Lode 12	AMC 326732
Douglas Lode 13	AMC 326733
Douglas Lode 14	AMC 326734
Douglas Lode 15	AMC 326735

16 Claims

ENTERED INTO COMPUTER
SEP 12 2011 PB

RECEIVED
BLM AZ STATE OFFICE
2011 SEP -9 A 10:59
PHOENIX, ARIZONA

EXHIBIT "A"

DOUGLAS PLANT PLACER CLAIMS

Sections 1 & 12, Township 24 South, Range 25 East
Section 7, Township 24 South, Range 26 East G & S R M
Cochise County, Arizona

Owner: Chemical Lime Company (Formerly Chemstar Lime Company)
P.O. Box 985004
Fort Worth, TX 75185-5004

CLAIM NAME	BLM SERIAL NUMBER
Howard Sidney # 1	AMC 312580
Howard Sidney # 2	AMC 312581
Howard Sidney # 3	AMC 299902
Howard Sidney # 4	AMC 299903
Howard Sidney # 5	AMC 295242
Howard Sidney # 6	AMC 295243
Howard Sidney # 7	AMC 295244
Howard Sidney # 8	AMC 295245
Howard Sidney # 9	AMC 325955
Howard Sidney # 10	AMC 325956
Alison # 1	AMC 312579
Lisa # 1	AMC 312582
Meredith # 1	AMC 312676
Nancie # 1	AMC 312677
Susan # 1	AMC 312678
Susan # 2	AMC 325951
Susan # 3	AMC 325952
Susan # 4	AMC 325953
Susan # 5	AMC 325954
Tracy # 1	AMC 312679

20 Claims

ENTERED INTO COMPUTER

SEP 12 2011 08

312579
312676
325951
299902
295242

RECEIVED
BLM STATE OFFICE
TUCSON, ARIZONA

2011 SEP -9 A 10:59

EXHIBIT "A"

AMC 331602
302812

LIME HILL LODGE CLAIMS

Sections 1, Township 24 South, Range 25 East G & S R M
Cochise County, ArizonaOwner: Chemical Lime Company (Formerly Chemstar Lime Company)
P.O. Box 985004
Fort Worth, TX 75185-5004

CLAIM NAME	BLM SERIAL NUMBER
LHL 1	AMC 331602
LHL 2	AMC 302834
LHL 3	AMC 302835
LHL 4	AMC 302836

4 Claims

ENTERED INTO COMPUTER

SEP 12 2011 PB

RECEIVED
BLM AZ STATE OFFICE
2011 SEP -9 A 10:59
PHOENIX, ARIZONA

Amc 327294

EXHIBIT "A"

CEMETARY MILLSITE CLAIMS

Sections 1 & 12, Township 24 South, Range 26 East G & S R M
Cochise County, Arizona

Owner: Chemical Lime Company (Formerly Chemstar Lime Company)
P.O. Box 985004
Fort Worth, TX 75185-5004

CLAIM NAME

BLM SERIAL NUMBER

Cemetery

AMC 327294

1 Claim

ENTERED INTO COMPUTER

SEP 12 2011 *pg*

RECEIVED
IMAZ STATE OFFICE
2011 SEP -9 A 10:59
PHOENIX, ARIZONA

United States Department of the Interior
Bureau of Land Management
LANDS/RECREATION & PLANNING
ONE N CENTRAL AVE
PHOENIX, AZ 85004 -2203
Phone: 602-417-9200

Receipt

No:

2427498

Transaction #: 2503001

Date of Transaction: 09/08/2011

ENTERED INTO COMPUTER

CUSTOMER:

SEP 12 2011 10

CHEMICAL LIME COMPANY
PO BOX 985004
FORT WORTH, TX 76185-5004 US

LINE #	QTY	DESCRIPTION	REMARKS	UNIT PRICE	TOTAL
1	1.00	LOCATABLE MINERALS / MINING CLAIMS-NOT NEW-UNADJUD, ONE AUTH NO. ONLY / MINING CLAIM MONEY RECEIVED CASES: AMC327294/\$6860.00	MAINT-49	- n/a -	6860.00
TOTAL:					\$6,860.00

PAYMENT INFORMATION					
1	AMOUNT:	6860.00		POSTMARKED:	09/06/2011
	TYPE:	CHECK		RECEIVED:	09/08/2011
	CHECK NO:	2000193870			
	NAME:	CHEMICAL MANAGEMENT COMPANY INC PO BOX 985004 FORT WORTH TX 76185-5004 US			

REMARKS

This receipt was generated by the automated BLM Collections and Billing System and is a paper representation of a portion of the official electronic record contained therein.

Lead #s
327294
331602
302812
312579
312676
325951
299902
295242
326721
" "
331174
329405

Acct #s
327294
331602
302834-836
312579-582
312676-679
325951-956
299902-903
295242-245
326721-730
326732-743
331174
329405

EXHIBIT "A"

CEMETARY MILLSITE CLAIMS

Sections 1 & 12, Township 24 South, Range 26 East G & S R M
Cochise County, Arizona

Owner: Chemical Lime Company (Formerly Chemstar Lime Company)
P.O. Box 985004
Fort Worth, TX 75185-5004

AMC 327294
326721
329405
331174
312676
312579

299902
295242
325951
331602
302812

CLAIM NAME

BLM SERIAL NUMBER

Cemetary

AMC 327294

1 Claim

PHOENIX, ARIZONA

2010 AUG 30 A 7:54

RECEIVED
BLM AZ STATE OFFICE

ENTERED INTO COMPUTER

SEP 20 2010

NO. OF CLAIMS

49

AMOUNT

\$6860.00

RECEIPT NO.

2207886

INIT.

A.H.

** BLM-ASO**

A.H.

EXHIBIT "A"

DOUGLAS LODE CLAIMS

Sections 1 & 12, Township 24 South, Range 25 East
Section 7, Township 24 South, Range 26 East G & S R M
Cochise County, Arizona

Owner: Chemical Lime Company (Formerly Chemstar Lime Company)
P.O. Box 985004
Fort Worth, TX 75185-5004

CLAIM NAME	BLM SERIAL NUMBER
Douglas Lode 1	AMC 326721
Douglas Lode 2	AMC 326722
Douglas Lode 3	AMC 326723
Douglas Lode 3A	AMC 331174
Douglas Lode 4	AMC 326724
Douglas Lode 5	AMC 326725
Douglas Lode 6	AMC 326726
Douglas Lode 7	AMC 326727
Douglas Lode 8	AMC 326728
Douglas Lode 9	AMC 326729
Douglas Lode 10	AMC 326730
Douglas Lode 11	AMC 329405
Douglas Lode 12	AMC 326732
Douglas Lode 13	AMC 326733
Douglas Lode 14	AMC 326734
Douglas Lode 15	AMC 326735

16 Claims

RECEIVED
BLM AZ STATE OFFICE
2010 AUG 30 A 7:54
PHOENIX, ARIZONA

16.44

EXHIBIT "A"

DOUGLAS MILLSITE CLAIMS

Sections 1 & 12, Township 24 South, Range 25 East
Section 7, Township 24 South, Range 26 East G & S R M
Cochise County, Arizona

Owner: Chemical Lime Company (Formerly Chemstar Lime Company)
P.O. Box 985004
Fort Worth, TX 75185-5004

CLAIM NAME	BLM SERIAL NUMBER
Douglas Millsite 1	AMC 326736
Douglas Millsite 2	AMC 326737
Douglas Millsite 3	AMC 326738
Douglas Millsite 4	AMC 326739
Douglas Millsite 5	AMC 326740
Douglas Millsite 6	AMC 326741
Douglas Millsite 7	AMC 326742
Douglas Millsite 8	AMC 326743

8 CLAIMS

RECEIVED
BLM AZ STATE OFFICE
2010 AUG 30 A 7:54
PHOENIX, ARIZONA

844.

EXHIBIT "A"

DOUGLAS PLANT PLACER CLAIMS

Sections 1 & 12, Township 24 South, Range 25 East
Section 7, Township 24 South, Range 26 East G & S R M
Cochise County, Arizona

Owner: Chemical Lime Company (Formerly Chemstar Lime Company)
P.O. Box 985004
Fort Worth, TX 75185-5004

CLAIM NAME	BLM SERIAL NUMBER
Howard Sidney # 1	AMC 312580✓
Howard Sidney # 2	AMC 312581✓
Howard Sidney # 3	AMC 299902✓
Howard Sidney # 4	AMC 299903✓
Howard Sidney # 5	AMC 295242
Howard Sidney # 6	AMC 295243
Howard Sidney # 7	AMC 295244
Howard Sidney # 8	AMC 295245✓
Howard Sidney # 9	AMC 325955✓
Howard Sidney # 10	AMC 325956✓
Alison # 1	AMC 312579✓
Lisa # 1	AMC 312582✓
Meredith # 1	AMC 312676✓
Nancie # 1	AMC 312677✓
Susan # 1	AMC 312678
Susan # 2	AMC 325951✓
Susan # 3	AMC 325952
Susan # 4	AMC 325953
Susan # 5	AMC 325954
Tracy # 1	AMC 312679

20 Claims

2000 AUG 30 A 1:54

RECEIVED
BLM AZ STATE OFFICE

20
A.4.

EXHIBIT "A"

LIME HILL LODE CLAIMS

Sections 1, Township 24 South, Range 25 East G & S R M
Cochise County, Arizona

Owner: Chemical Lime Company (Formerly Chemstar Lime Company)
P.O. Box 985004
Fort Worth, TX 75185-5004

CLAIM NAME	BLM SERIAL NUMBER
LHL 1	AMC 331602
LHL 2	AMC 302834
LHL 3	AMC 302835
LHL 4	AMC 302836

4 Claims

RECEIVED
BLM AZ STATE OFFICE
2010 AUG 30 A 7:54
PIQUEUX, ARIZONA

(4) A.C.D.



August 3, 2010

Bureau of Land Management
1 North Central Avenue Ste 800
Phoenix, AZ 85004-4427

Attention: Records and Title Section

RE: 2011 Maintenance Fees

Please find enclosed **Affidavits of Evidence of Payment** for the 2011 assessment year.

The owner of the mining claims is **Chemical Lime Company (Formerly Chemstar Lime Company)** and the current mailing address is **P.O. Box 985004; Fort Worth, Texas 76185-5004**.

Also enclosed is our company check in the amount of \$ 6860.00, which represents the claim maintenance fee of \$140.00 per claim for the 2011 assessment year.

Please return the accounting advice confirmation for receipt and a BLM file-stamped copy of the affidavit to the undersigned. If further information is needed, please inform the undersigned so that we may comply within the time required by law.

Sincerely,

Linda Edwards
Geology Assistant
Mining and Exploration
817-806-1621

Enclosure

RECEIVED
BLM AZ STATE OFFICE
2010 AUG 30 A 7:54
PHOENIX, ARIZONA

Chemical Lime Company
P.O. Box 985004, Fort Worth, Texas 76185-5004
3700 Hulen Street, Fort Worth, Texas 76107
Phone: (817) 732-8164 (800) 365-6724 Fax: (817) 732-8144



AFTER RECORDING RETURN TO:

Rainer Westermann
Chemical Lime Company
P.O. Box 985004
Fort Worth, Texas 76185-5004

RECEIVED
BLM AZ STATE OFFICE
2010 AUG 30 A 7:54
PHOENIX, ARIZONA

**AFFIDAVIT
EVIDENCE OF PAYMENT
OF ANNUAL MAINTENANCE FEE FOR 2011
IN LIEU OF ASSESSMENT WORK**

This will serve as a notice that the owner of the mining claims/or mill sites listed on Exhibit "A" attached, intends to continue to hold the claims and/or mill sites located in the County of Cochise, State of Arizona, in the mining year ending Sept. 1, 2011.

The annual maintenance fee of \$140.00 for each mining claim or mill site as required under the Omnibus Budget Reconciliation Act of 1993 will be mailed to the Arizona State Office of the BLM on or before August 25, 2010 in the form of a check in the amount of \$6860.00 for the 49 claims/mill sites listed in the attached exhibit.

The owner of the mining claims/mill sites is:


Chemical Lime Company
(Formerly Chemstar Lime Company)
P.O. Box 985004
Fort Worth, Texas 76185-5004

The claims listed are held and claimed by the owner for the valuable mineral contained therein.

Dated this Aug. day of 12, 2010.

Rainer Westermann
Director
Mining and Exploration
Chemical Lime Company

State of Texas
County of Tarrant



Subscribed and sworn to before me
this 12th day of August, 2010.

Notary Public

Chemical Lime Company
P.O. Box 985004, Fort Worth, Texas 76185-5004
3700 Hulen Street, Fort Worth, Texas 76107
Phone: (817) 732-8164 (800) 365-6724 Fax: (817) 732-8144

United States Department of the Interior
Bureau of Land Management
 LANDS/RECREATION & PLANNING
 ONE N CENTRAL AVE
 PHOENIX, AZ 85004 -2203
 Phone:

Receipt

No: 2207886

Transaction #: 2277916	
Date of Transaction: 09/02/2010	
CUSTOMER:	
	CHEMICAL LIME COMPANY PO BOX 985004 FORT WORTH, TX 76185-5004 US

ENTERED INTO COMPUTER
 SEP 20 2010

LINE #	QTY	DESCRIPTION	REMARKS	UNIT PRICE	TOTAL
1	1.00	LOCATABLE MINERALS / MINING CLAIMS-NOT NEW-UNADJUD, ONE AUTH NO. ONLY / MINING CLAIM MONEY RECEIVED CASES: AMC327294/\$6860.00	MAINT FEE PYMNT (49) 2011	- n/a -	6860.00
TOTAL:					\$6,860.00

PAYMENT INFORMATION			
1	AMOUNT:	6860.00	POSTMARKED: N/A
	TYPE:	CHECK	RECEIVED: 09/02/2010
	CHECK NO:	2000162472	
	NAME:	CHEMICAL LIME COMPANY PO BOX 985004 FORT WORTH TX 76185-5004 US	

REMARKS

This receipt was generated by the automated BLM Collections and Billing System and is a paper representation of a portion of the official electronic record contained therein.



Amc 326721
331174
329405
327294
331602
302812
312579
299902
295242
325951
312676

FedEx

August 6, 2008

Arizona Bureau of Land Management
1 North Central Avenue Ste 800
Phoenix, AZ 85004-4427

Attention: Records and Title Section

RE: 2009 Maintenance Fees

Please find enclosed **Affidavits of Evidence of Payment** for the 2009 assessment year.

The owner of the mining claims is **Chemical Lime Company (Formerly Chemstar Lime Company)** and the current mailing address is **P.O. Box 985004; Fort Worth, Texas 76185-5004**.

Also enclosed is our company check in the amount of \$ 6125.00, which represents the claim maintenance fee of \$125.00 per claim for the 2009 assessment year.

Please return the accounting advice confirmation for receipt and a BLM file-stamped copy of the affidavit to the undersigned. If further information is needed, please inform the undersigned so that we may comply within the time required by law.

Sincerely,

Barbara Castro
Geology Assistant
Mining and Exploration

ENTERED INTO COMPUTER

SEP 02 2008 PB

Enclosure

Chemical Lime Company
P.O. Box 985004, Fort Worth, Texas 76185-5004
3700 Hulen Street, Fort Worth, Texas 76107
Phone: (817) 732-8164 (800) 365-6724 Fax: (817) 732-8144

2008-10-12 12:27
07:19 PM
County of Tarrant
Christina Rhodes - Recorder
Cochise County, AZ
07-22-2008 07:19 PM Recording Fee \$11.00

AFTER RECORDING RETURN TO:

Wm. Brett Wilson
Chemical Lime Company
P.O. Box 985004
Fort Worth, Texas 76185-5004

**AFFIDAVIT
EVIDENCE OF PAYMENT
OF ANNUAL MAINTENANCE FEE FOR 2008
IN LIEU OF ASSESSMENT WORK**

This will serve as a notice that the owner of the mining claims/or mill sites listed on Exhibit "A" attached, intends to continue to hold the claims and/or mill sites located in the County of Cochise, State of Arizona, in the mining year ending Sept. 1, 2009.


The annual maintenance fee of \$125.00 for each mining claim or mill site as required under the Omnibus Budget Reconciliation Act of 1993 will be mailed to the Arizona State Office of the BLM on or before August 25, 2008 in the form of a check in the amount of \$6125.00 for the 49 claims/mill sites listed in the attached exhibit.

The owner of the mining claims/mill sites is:

Chemical Lime Company
(Formerly Chemstar Lime Company)
P.O. Box 985004
Fort Worth, Texas 76185-5004

The claims listed are held and claimed by the owner for the valuable mineral contained therein.

Dated this 14th day of July, 2008.


Brett Wilson
Director
Mining and Exploration
Chemical Lime Company

State of Texas
County of Tarrant

Subscribed and sworn to before me
this 14th day of July, 2008.


Notary Public

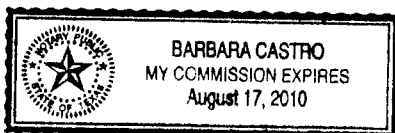


EXHIBIT "A"

DOUGLAS MILLSITE CLAIMS

Sections 1 & 12, Township 24 South, Range 25 East
Section 7, Township 24 South, Range 26 East G & S R M
Cochise County, Arizona

Owner: Chemical Lime Company (Formerly Chemstar Lime Company)
P.O. Box 985004
Fort Worth, TX 75185-5004

CLAIM NAME	BLM SERIAL NUMBER
Douglas Millsite 1	AMC 326736
Douglas Millsite 2	AMC 326737
Douglas Millsite 3	AMC 326738
Douglas Millsite 4	AMC 326739
Douglas Millsite 5	AMC 326740
Douglas Millsite 6	AMC 326741
Douglas Millsite 7	AMC 326742
Douglas Millsite 8	AMC 326743

8 CLAIMS

ENTERED INTO COMPUTER

SEP 02 2008 RB

EXHIBIT "A"

DOUGLAS LODGE CLAIMS

Sections 1 & 12, Township 24 South, Range 25 East
 Section 7, Township 24 South, Range 26 East G & S R M
 Cochise County, Arizona

Owner: Chemical Lime Company (Formerly Chemstar Lime Company)
 P.O. Box 985004
 Fort Worth, TX 75185-5004

CLAIM NAME	BLM SERIAL NUMBER
Douglas Lode 1	AMC 326721
Douglas Lode 2	AMC 326722
Douglas Lode 3	AMC 326723
Douglas Lode 3A	AMC 331174
Douglas Lode 4	AMC 326724
Douglas Lode 5	AMC 326725
Douglas Lode 6	AMC 326726
Douglas Lode 7	AMC 326727
Douglas Lode 8	AMC 326728
Douglas Lode 9	AMC 326729
Douglas Lode 10	AMC 326730
Douglas Lode 11	AMC 329405
Douglas Lode 12	AMC 326732
Douglas Lode 13	AMC 326733
Douglas Lode 14	AMC 326734
Douglas Lode 15	AMC 326735

16 Claims

326721
 326722
 326723
 331174
 326724
 326725
 326726
 326727
 326728
 326729
 326730
 329405
 326732
 326733
 326734
 326735

1950

EXHIBIT "A"

LIME HILL LODE CLAIMS

Sections 1, Township 24 South, Range 25 East G & S R M
Cochise County, Arizona

Owner: Chemical Lime Company (Formerly Chemstar Lime Company)
P.O. Box 985004
Fort Worth, TX 75185-5004

CLAIM NAME	BLM SERIAL NUMBER
LHL 1	AMC 331602
LHL 2	AMC 302834
LHL 3	AMC 302835
LHL 4	AMC 302836

4 Claims

PHOENIX, ARIZONA

SEP 11 2017

RECEIVED

EXHIBIT "A"

DOUGLAS PLANT PLACER CLAIMS

Sections 1 & 12, Township 24 South, Range 25 East
 Section 7, Township 24 South, Range 26 East G & S R M
 Cochise County, Arizona

Owner: Chemical Lime Company (Formerly Chemstar Lime Company)
 P.O. Box 985004
 Fort Worth, TX 75185-5004

CLAIM NAME	BLM SERIAL NUMBER
Howard Sidney # 1	AMC 312580
Howard Sidney # 2	AMC 312581
Howard Sidney # 3	AMC 299902
Howard Sidney # 4	AMC 299903
Howard Sidney # 5	AMC 295242
Howard Sidney # 6	AMC 295243
Howard Sidney # 7	AMC 295244
Howard Sidney # 8	AMC 295245
Howard Sidney # 9	AMC 325955
Howard Sidney # 10	AMC 325956
Alison # 1	AMC 312579
Lisa # 1	AMC 312582
Meredith # 1	AMC 312676
Nancie # 1	AMC 312677
Susan # 1	AMC 312678
Susan # 2	AMC 325951
Susan # 3	AMC 325952
Susan # 4	AMC 325953
Susan # 5	AMC 325954
Tracy # 1	AMC 312679

20 Claims

RECEIVED
 00-00-0000 0000 00
 00-00-0000 0000 00
 00-00-0000 0000 00

Message:

49 ROWS RETRIEVED

CBS Export Results Report

☐ Include Resolved Records

Record Status

- ☐ Error Records (E/M/I)
- ☐ Accepted Records (A/W)
- ☐ "On Hold" Records (H)
- ☒ All Records (for s/n or receipt nr)
- ☐ Exported, No Results From CBS
- ☐ New (not yet exported)

Search Criteria

Enter export Date (mm/dd/yyyy) ALL

Serial Number match (optional)

Receipt Nr (optional) 1757085

Export Nr (exclusive)

LR2000 User (defaults to login) ALL

Query

Reset

Responsible Area (Errors Only)

- ☐ User (U,X)
- ☐ Programmer (P,X)
- ☒ All (U,P,X)

User Guide

	Resend?	Export Nr	A/D	Serial Nr	Mult	Code	\$ Amount	Remarks	Receipt Nr	LR2000 User	#Msg	Resolved?	OK	Stat1	Area	CBS Msg 1	Stat2
1		1955074	A	AMC326721		582	125.00	2009	1757085	P5BROWN		<input type="checkbox"/>					

United States Department of the Interior
Bureau of Land Management
BUSINESS & SUPPORT SVCS DIV
ONE N CENTRAL AVE SUITE 800
PHOENIX, AZ 85004 -4427
Phone: (602) 417-9200

Receipt

No:

1757085

Transaction #: 1814528		ENTERED INTO COMPUTER
Date of Transaction: 08/08/2008		
CUSTOMER:	CHEMICAL LIME CO PO BOX 985004 FORT WORTH, TX 76185	SEP 02 2008 LB * VERIFIED

LINE #	QTY	DESCRIPTION	REMARKS	UNIT PRICE	TOTAL
1	1.00	LOCATABLE MINERALS / MINING CLAIMS-NOT NEW-UNADJUD, ONE AUTH NO. ONLY / MINING CLAIM MONEY RECEIVED (455) CASES: AMC326736/\$6125.00	MAINT 2009	49 - n/a -	6125.00
TOTAL:					\$6,125.00

PAYMENT INFORMATION			
1	AMOUNT:	\$6,125.00	POSTMARKED: 8/6/08 0:00
	TYPE:	CHECK	RECEIVED: 08/08/2008
	CHECK NO:	2000102521	
	NAME:	CHEMICAL LIME COMPANY PO BOX 985004 FORT WORTH TX 76185	

REMARKS

This receipt was generated by the automated BLM Collections and Billing System and is a paper representation of a portion of the official electronic record contained therein.



AMC 302812
AMC 327294
AMC 312579
AMC 299902
AMC 295242
AMC 325951
AMC 326721
AMC 329405
AMC 331174
AMC 312676

August 27, 2007

Arizona Bureau of Land Management
1 North Central Avenue Ste 800
Phoenix, AZ 85004-4427

FedEx

AMC 331602

Attention: Records and Title Section

RE: 2008 Maintenance Fees

Please find enclosed **Affidavits of Evidence of Payment** for the 2008 assessment year.

The owner of the mining claims is **Chemical Lime Company (Formerly Chemstar Lime Company)** and the current mailing address is **P.O. Box 985004; Fort Worth, Texas 76185-5004**.

Also enclosed is our company check in the amount of \$ 6125.00, which represents the claim maintenance fee of \$125.00 per claim for the 2008 assessment year.

Please return the accounting advice confirmation for receipt and a BLM file-stamped copy of the affidavit to the undersigned. If further information is needed, please inform the undersigned so that we may comply within the time required by law.

Sincerely,

Barbara Castro
Geology Assistant
Mining and Exploration

Enclosure

RECEIVED
BLM STATE OFFICE
2007 AUG 29 A 8:44
PHOENIX, ARIZONA

Chemical Lime Company
P.O. Box 985004, Fort Worth, Texas 76185-5004
3700 Hulen Street, Fort Worth, Texas 76107
Phone: (817) 732-8164 (800) 365-6724 Fax: (817) 732-8144

RE 9/20/07



FEE # 070826172
OFFICIAL RECORDS
COCHISE COUNTY
DATE 08/08/07 HOUR 3

REQUEST
CHEMICAL LIME
CHRISTINE RHODES--RECORDER
FEE : 11.00 PAGES : 6

AFTER RECORDING RETURN TO:

Jim Kelley
Chemical Lime Company
P.O. Box 985004
Fort Worth, Texas 76185-5004

**AFFIDAVIT
EVIDENCE OF PAYMENT
OF ANNUAL MAINTENANCE FEE FOR 2007
IN LIEU OF ASSESSMENT WORK**

This will serve as a notice that the owner of the mining claims/or mill sites listed on Exhibit "A" attached, intends to continue to hold the claims and/or mill sites located in the County of Cochise, State of Arizona, in the mining year ending Sept. 1, 2008.


The annual maintenance fee of \$125.00 for each mining claim or mill site as required under the Omnibus Budget Reconciliation Act of 1993 will be mailed to the Arizona State Office of the BLM on or before August 25, 2007 in the form of a check in the amount of \$6125.00 for the 49 claims/mill sites listed in the attached exhibit.

The owner of the mining claims/mill sites is:

Chemical Lime Company
(Formerly Chemstar Lime Company)
P.O. Box 985004
Fort Worth, Texas 76185-5004

The claims listed are held and claimed by the owner for the valuable mineral contained therein.


Dated this 31st day of July, 2007.



Jim Kelley
Vice-President
Mining and Exploration
Chemical Lime Company

State of Texas
County of Tarrant

Subscribed and sworn to before me
this 31st day of July, 2007.



Notary Public

RECEIVED
BLM STATE OFFICE
2007 AUG 29 A 8:44
PHOENIX, ARIZONA

070826172

EXHIBIT "A"

LIME HILL LODE CLAIMS

Sections 1, Township 24 South, Range 25 East G & S R M
Cochise County, Arizona

Owner: Chemical Lime Company (Formerly Chemstar Lime Company)
P.O. Box 985004
Fort Worth, TX 75185-5004

CLAIM NAME	BLM SERIAL NUMBER
LHL 1	AMC 331602
LHL 2	AMC 302834
LHL 3	AMC 302835
LHL 4	AMC 302836

4 Claims

RECEIVED
BLM STATE OFFICE
2007 AUG 29 A 8:44
PHOENIX, ARIZONA

070826172

EXHIBIT "A"

CEMETARY MILLSITE CLAIMS

Sections 1 & 12, Township 24 South, Range 26 East G & S R M
Cochise County, Arizona

Owner: Chemical Lime Company (Formerly Chemstar Lime Company)
P.O. Box 985004
Fort Worth, TX 75185-5004

CLAIM NAME	BLM SERIAL NUMBER
Cemetary	AMC 327294
1 Claim	

RECEIVED
BLM STATE OFFICE
2001 AUG 29 A 8:44
PHOENIX, ARIZONA

070826172

EXHIBIT "A"

DOUGLAS PLANT PLACER CLAIMS

Sections 1 & 12, Township 24 South, Range 25 East
Section 7, Township 24 South, Range 26 East G & S R M
Cochise County, Arizona

Owner: Chemical Lime Company (Formerly Chemstar Lime Company)
P.O. Box 985004
Fort Worth, TX 75185-5004

CLAIM NAME	BLM SERIAL NUMBER
Howard Sidney # 1	AMC 312580
Howard Sidney # 2	AMC 312581
Howard Sidney # 3	AMC 299902
Howard Sidney # 4	AMC 299903
Howard Sidney # 5	AMC 295242
Howard Sidney # 6	AMC 295243
Howard Sidney # 7	AMC 295244
Howard Sidney # 8	AMC 295245
Howard Sidney # 9	AMC 325955
Howard Sidney # 10	AMC 325956
Alison # 1	AMC 312579
Lisa # 1	AMC 312582
Meredith # 1	AMC 312676
Nancie # 1	AMC 312677
Susan # 1	AMC 312678
Susan # 2	AMC 325951
Susan # 3	AMC 325952
Susan # 4	AMC 325953
Susan # 5	AMC 325954
Tracy # 1	AMC 312679

20 Claims

RECEIVED
BLM / STATE OFFICE
2007 AUG 29 A 8:44
PHOENIX, ARIZONA

070826172

EXHIBIT "A"

DOUGLAS MILLSITE CLAIMS

Sections 1 & 12, Township 24 South, Range 25 East
Section 7, Township 24 South, Range 26 East G & S R M
Cochise County, Arizona

Owner: Chemical Lime Company (Formerly Chemstar Lime Company)
P.O. Box 985004
Fort Worth, TX 75185-5004

CLAIM NAME	BLM SERIAL NUMBER
Douglas Millsite 1	AMC 326736
Douglas Millsite 2	AMC 326737
Douglas Millsite 3	AMC 326738
Douglas Millsite 4	AMC 326739
Douglas Millsite 5	AMC 326740
Douglas Millsite 6	AMC 326741
Douglas Millsite 7	AMC 326742
Douglas Millsite 8	AMC 326743

8 CLAIMS

RECEIVED
BLM AL STATE OFFICE
2001 AUG 29 A 8:44
PHOENIX, ARIZONA

070826172

EXHIBIT "A"

DOUGLAS LODE CLAIMS

Sections 1 & 12, Township 24 South, Range 25 East
Section 7, Township 24 South, Range 26 East G & S R M
Cochise County, Arizona

Owner: Chemical Lime Company (Formerly Chemstar Lime Company)
P.O. Box 985004
Fort Worth, TX 75185-5004

CLAIM NAME	BLM SERIAL NUMBER
Douglas Lode 1	AMC 326721
Douglas Lode 2	AMC 326722
Douglas Lode 3	AMC 326723
Douglas Lode 3A	AMC 331174
Douglas Lode 4	AMC 326724
Douglas Lode 5	AMC 326725
Douglas Lode 6	AMC 326726
Douglas Lode 7	AMC 326727
Douglas Lode 8	AMC 326728
Douglas Lode 9	AMC 326729
Douglas Lode 10	AMC 326730
Douglas Lode 11	AMC 329405
Douglas Lode 12	AMC 326732
Douglas Lode 13	AMC 326733
Douglas Lode 14	AMC 326734
Douglas Lode 15	AMC 326735

16 Claims

RECEIVED
BLM STATE OFFICE
2001 AUG 29 A 8:44
PHOENIX, ARIZONA

070826172

United States Department of the Interior

Bureau of Land Management

BUSINESS & SUPPORT SVCS DIV

ONE N CENTRAL AVE SUITE 800

PHOENIX, AZ 85004 -4427

Phone: (602) 417-9200

Receipt

No:

1556195

Transaction #: 1607804

Date of Transaction: 08/29/2007

CUSTOMER: CHEMICAL LIME CO
BOX 985004
FORTH WORTH, TX 76185

LINE #	QTY	DESCRIPTION	REMARKS	UNIT PRICE	TOTAL
1	1.00	LOCATABLE MINERALS / MINING CLAIMS-NOT NEW-UNADJUD, ONE AUTH NO. ONLY / MINING CLAIM MONEY RECEIVED (455) CASES: AMC331602/\$6125.00	MAINT 2008 (49)	- n/a -	6125.00
TOTAL:					\$6,125.00

PAYMENT INFORMATION

1	AMOUNT:	\$6,125.00	POSTMARKED:	8/28/07 0:00
	TYPE:	CHECK	RECEIVED:	08/29/2007
	CHECK NO:	2000072596		
	NAME:	CHEMICAL LIME COMPANY BOX 985004 FORTH WORTH TX 76185		

REMARKS

This receipt was generated by the automated BLM Collections and Billing System and is a paper representation of a portion of the official electronic record contained therein.

August 17, 2006

Arizona Bureau of Land Management
1 North Central Avenue Ste 800
Phoenix, AZ 85004-4427

Attention: Records and Title Section

RE: 2007 Maintenance Fees

Please find enclosed **Affidavits of Evidence of Payment** for the 2007 assessment year.

The owner of the mining claims is **Chemical Lime Company (Formerly Chemstar Lime Company)** and the current mailing address is **P.O. Box 985004; Fort Worth, Texas 76185-5004.**

Also enclosed is our company check in the amount of \$ 6125.00, which represents the claim maintenance fee of \$125.00 per claim for the 2007 assessment year.

Please return the accounting advice confirmation for receipt and a BLM file-stamped copy of the affidavit to the undersigned. If further information is needed, please inform the undersigned so that we may comply within the time required by law.

Sincerely,



Barbara Castro
Geology Assistant
Mining and Exploration

Enclosure

AMC 331602
AMC 302812
AMC 327294
AMC 299902
AMC 295242
AMC 312579
AMC 312676
AMC 325951

DHL

AMC 326721
AMC 331174
AMC 329405

RECEIVED
L.H. AZ STATE OFFICE
2006 AUG 18 A 11:49
PHOENIX, AZ

RE 8/25/06
ENTERED IN COMPUTER

AFTER RECORDING RETURN TO:

Jim Kelley
Chemical Lime Company
P.O. Box 985004
Fort Worth, Texas 76185-5004



FEE # 060828940
OFFICIAL RECORDS
COCHISE COUNTY
DATE 08/01/06 HOUR 1

REQUEST OF
FTW CHEMICAL LIME
CHRISTINE RHODES-RECORDER
FEE : 11.00 PAGES : 6

**AFFIDAVIT
EVIDENCE OF PAYMENT
OF ANNUAL MAINTENANCE FEE FOR 2007
IN LIEU OF ASSESSMENT WORK**

This will serve as a notice that the owner of the mining claims/or mill sites listed on Exhibit "A" attached, intends to continue to hold the claims and/or mill sites located in the County of Cochise, State of Arizona, in the mining year ending Sept. 1, 2007.


The annual maintenance fee of \$125.00 for each mining claim or mill site as required under the Omnibus Budget Reconciliation Act of 1993 will be mailed to the Arizona State Office of the BLM on or before August 25, 2006 in the form of a check in the amount of \$6125.00 for the 49 claims/mill sites listed in the attached exhibit.

The owner of the mining claims/mill sites is:

Chemical Lime Company
(Formerly Chemstar Lime Company)
P.O. Box 985004
Fort Worth, Texas 76185-5004

The claims listed are held and claimed by the owner for the valuable mineral contained therein.

Dated this 31st day of July, 2006.



Jim Kelley
Vice-President
Mining and Exploration
Chemical Lime Company

State of Texas
County of Tarrant

Subscribed and sworn to before me
this 31st day of July, 2006.



Notary Public

RECEIVED
BLM, AZ STATE OFFICE
2006 AUG 18 A 11:49
PHOENIX, AZ

060828940

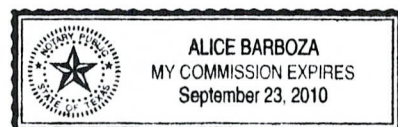


EXHIBIT "A"

LIME HILL LODGE CLAIMS

Sections 1, Township 24 South, Range 25 East G & S R M
Cochise County, Arizona

Owner: Chemical Lime Company (Formerly Chemstar Lime Company)
P.O. Box 985004
Fort Worth, TX 75185-5004

CLAIM NAME	BLM SERIAL NUMBER
LHL 1	AMC 331602
LHL 2	AMC 302834
LHL 3	AMC 302835
LHL 4	AMC 302836

4 Claims

RECEIVED
BLM, AZ STATE OFFICE
2006 AUG 18 A 11:49
PHOENIX, AZ

060828940

4
MC

EXHIBIT "A"

CEMETARY MILLSITE CLAIMS

Sections 1 & 12, Township 24 South, Range 26 East G & S R M
Cochise County, Arizona

Owner: Chemical Lime Company (Formerly Chemstar Lime Company)
P.O. Box 985004
Fort Worth, TX 75185-5004

CLAIM NAME

Cemetary

BLM SERIAL NUMBER

AMC 327294

1 Claim

RECEIVED
G.L.M. AZ STATE OFFICE
2006 AUG 18 A 11:49
PHOENIX, AZ

060828940

DMC

EXHIBIT "A"

DOUGLAS PLANT PLACER CLAIMS

Sections 1 & 12, Township 24 South, Range 25 East
Section 7, Township 24 South, Range 26 East G & S R M
Cochise County, Arizona

Owner: Chemical Lime Company (Formerly Chemstar Lime Company)
P.O. Box 985004
Fort Worth, TX 75185-5004

CLAIM NAME

Howard Sidney # 1
Howard Sidney # 2
Howard Sidney # 3
Howard Sidney # 4
Howard Sidney # 5
Howard Sidney # 6
Howard Sidney # 7
Howard Sidney # 8
Howard Sidney # 9
Howard Sidney # 10
Alison # 1
Lisa # 1
Meredith # 1
Nancie # 1
Susan # 1
Susan # 2
Susan # 3
Susan # 4
Susan # 5
Tracy # 1

BLM SERIAL NUMBER

AMC 312580 done
AMC 312581 done
AMC 299902
AMC 299903
AMC 295242
AMC 295243
AMC 295244
AMC 295245
AMC 325955 done
AMC 325956 done
AMC 312579
AMC 312582
AMC 312676
AMC 312677
AMC 312678-79
AMC 325951
AMC 325952
AMC 325953
AMC 325954-56
AMC 312679 done

20 Claims

060828940

PHOENIX, AZ

2006 AUG 18 A 11:49

RECEIVED
LIFE AZ STATE OFFICE

20
TMC

EXHIBIT "A"

DOUGLAS MILLSITE CLAIMS

Sections 1 & 12, Township 24 South, Range 25 East
Section 7, Township 24 South, Range 26 East G & S R M
Cochise County, Arizona

Owner: Chemical Lime Company (Formerly Chemstar Lime Company)
P.O. Box 985004
Fort Worth, TX 75185-5004

CLAIM NAME	BLM SERIAL NUMBER
Douglas Millsite 1	32 ^{to} AMC 326736
Douglas Millsite 2	AMC 326737
Douglas Millsite 3	AMC 326738
Douglas Millsite 4	AMC 326739
Douglas Millsite 5	AMC 326740
Douglas Millsite 6	AMC 326741
Douglas Millsite 7	AMC 326742
Douglas Millsite 8	AMC 326743

8 CLAIMS

RECEIVED
BLM AZ STATE OFFICE
2006 AUG 18 A 11:49
PHOENIX, AZ

060828940

8
MMC

EXHIBIT "A"

DOUGLAS LODE CLAIMS

Sections 1 & 12, Township 24 South, Range 25 East
Section 7, Township 24 South, Range 26 East G & S R M
Cochise County, Arizona

Owner: Chemical Lime Company (Formerly Chemstar Lime Company)
P.O. Box 985004
Fort Worth, TX 75185-5004

CLAIM NAME	BLM SERIAL NUMBER
Douglas Lode 1	AMC 326721
Douglas Lode 2	AMC 326722
Douglas Lode 3	AMC 326723 - 30
Douglas Lode 3A	AMC 331174
Douglas Lode 4	AMC 326724
Douglas Lode 5	AMC 326725
Douglas Lode 6	AMC 326726
Douglas Lode 7	AMC 326727 done
Douglas Lode 8	AMC 326728
Douglas Lode 9	AMC 326729
Douglas Lode 10	AMC 326730
Douglas Lode 11	AMC 329405
Douglas Lode 12	AMC 326732
Douglas Lode 13	AMC 326733 done
Douglas Lode 14	AMC 326734
Douglas Lode 15	AMC 326735

16 Claims

060828940

RECEIVED
BLM, AZ STATE OFFICE
2006 AUG 18 A 11:49
PHOENIX, AZ

16
TMC

BUREAU OF LAND MANAGEMENT
ONE NORTH CENTRAL AVENUE SUITE 800
PHOENIX AZ 85004-4427

CHECK PAYMENT NBR. 2000041914 DATE 08/17/2006

INVOICE	DESCRIPTION	DATE	DOC. NO.	GROSS AMT.	DISCOUNT	NET AMOUNT
73106	ANNUAL ASSESSMEN	07/31/2006	5200002726	6,125.00	0.00	6,125.00

RECEIVED
BLM, AZ STATE OFFICE
2006 AUG 18 A 11:50
PHOENIX, AZ

TOTAL	6,125.00	0.00	6,125.00
-------	----------	------	----------

United States Department of the Interior
Bureau of Land Management
BUSINESS & SUPPORT SVCS DIV
ONE N CENTRAL AVE
PHOENIX, AZ 85004 -2203
Phone: (602) 417-9200

Receipt

No: 1338235

Transaction #: 1383394

Date of Transaction: 08/18/2006

CUSTOMER: JIM KELLEY
CHEMICAL LIME COMPANY
BOX 985004
FORT WORTH, TX 76185

LINE #	QTY	DESCRIPTION	REMARKS	UNIT PRICE	TOTAL
1	1.00	LOCATABLE MINERALS / MINING CLAIMS-NOT NEW-UNADJUD, ONE AUTH NO. ONLY / MINING CLAIM MONEY RECEIVED (455) CASES: AMC331602/\$6125.00	MAINT 2007/49	- n/a -	6125.00
TOTAL:					\$6,125.00

PAYMENT INFORMATION				
1	AMOUNT:	\$6,125.00	POSTMARKED:	N/A
	TYPE:	CHECK	RECEIVED:	08/18/2006
	CHECK NO:	2000041914		
	NAME:	CHEMICAL LIME COMPANY KELLEY, JIM BOX 985004 FORT WORTH TX 76185		

REMARKS

This receipt was generated by the automated BLM Collections and Billing System and is a paper representation of a portion of the official electronic record contained therein.



A Lhoist Group Company

AMC 326721
AMC 327294

July 27, 2005

Arizona Bureau of Land Management
2222 North Central
Phoenix, AZ 85004

Attention: Records and Title Section

RE: 2005 Maintenance Fees


Please find enclosed **Affidavits of Evidence of Payment** for the 2006 assessment year.

The owner of the mining claims is **Chemical Lime Company (Formerly Chemstar Lime Company)** and the current mailing address is **P.O. Box 985004; Fort Worth, Texas 76185-5004**.

Also enclosed is our company check in the amount of \$ 6125.00, which represents the claim maintenance fee of \$125.00 per claim for the 2006 assessment year.

Please return the accounting advice confirmation for receipt and a BLM file-stamped copy of the affidavit to the undersigned. If further information is needed, please inform the undersigned so that we may comply within the time required by law.

Sincerely,



Jim Kelley
Vice-President
Mining and Exploration

Enclosure

Chemical Lime Company
P.O. Box 985004, Fort Worth, Texas 76185-5004
3700 Hulen Street, Fort Worth, Texas 76107
Phone: (817) 732-8164 (800) 365-6724 Fax: (817) 732-8144

AMC 331602

~~AMC 331602~~

AMC 302812

AMC 312579

AMC 299902

AMC 295242

AMC 312676

AMC 325951

AMC 326721

AMC 331174

AMC 329405

**CERTIFIED MAIL RRR
OR DHL**

RECEIVED
BUREAU OF
LAND MANAGEMENT
2005 AUG 15 P 3:47
ARIZONA
STATE OFFICE
PHOENIX, ARIZONA

RE 9/26/05

BUREAU OF LAND MANAGEMENT
222 NORTH CENTRAL AVENUE
PHOENIX AZ 85004-2203

CHECK PAYMENT NBR. 2000013234 DATE 08/11/2005

INVOICE	DESCRIPTION	DATE	DOC. NO.	GROSS AMT.	DISCOUNT	NET AMOUNT
72705	ANN ASSESSMENT	07/27/2005	5200002327	6,125.00	0.00	6,125.00

RECEIVED
BUREAU OF
LAND MANAGEMENT
2005 AUG 15 P 3:47
ARIZONA
STATE OFFICE
PHOENIX, ARIZONA

TOTAL	6,125.00	0.00	6,125.00
-------	----------	------	----------

AFTER RECORDING RETURN TO:

Jim Kelley
Chemical Lime Company
P.O. Box 985004
Fort Worth, Texas 76185-5004

**AFFIDAVIT
EVIDENCE OF PAYMENT
OF ANNUAL MAINTENANCE FEE FOR 2006
IN LIEU OF ASSESSMENT WORK**

This will serve as a notice that the owner of the mining claims/or mill sites listed on Exhibit "A" attached, intends to continue to hold the claims and/or mill sites located in the County of Cochise, State of Arizona, in the mining year ending Sept. 1, 2006.

The annual maintenance fee of \$125.00 for each mining claim or mill site as required under the Omnibus Budget Reconciliation Act of 1993 will be mailed to the Arizona State Office of the BLM on or before August 25, 2005 in the form of a check in the amount of \$6125.00 for the 49 claims/mill sites listed in the attached exhibit.


The owner of the mining claims/mill sites is:

Chemical Lime Company
(Formerly Chemstar Lime Company)
P.O. Box 985004
Fort Worth, Texas 76185-5004

RECEIVED
BUREAU OF
LAND MANAGEMENT
2005 AUG 15 P 3:47
ARIZONA
STATE OFFICE
PHOENIX, ARIZONA

The claims listed are held and claimed by the owner for the valuable minerals contained therein.


Dated this 2 day of August, 2005.



Jim Kelley
Vice-President
Mining and Exploration
Chemical Lime Company

State of Texas
County of Tarrant

Subscribed and sworn to before me
this 2nd day of August, 2005.



Kathleen M. Reade
Notary Public



EXHIBIT "A"

LIME HILL LODE CLAIMS

Sections 1, Township 24 South, Range 25 East G & S R M
Cochise County, Arizona

Owner: Chemical Lime Company (Formerly Chemstar Lime Company)
P.O. Box 985004
Fort Worth, TX 75185-5004

CLAIM NAME	BLM SERIAL NUMBER
LHL 1	AMC 331602
LHL 2	AMC 302834
LHL 3	AMC 302835
LHL 4	AMC 302836

4 Claims

RECEIVED
BUREAU OF
LAND MANAGEMENT
2005 AUG 15 P 3:47
ARIZONA
STATE OFFICE
PHOENIX, ARIZONA

RE 9/26/05

4/SC

EXHIBIT "A"

DOUGLAS PLANT PLACER CLAIMS

Sections 1 & 12, Township 24 South, Range 25 East
Section 7, Township 24 South, Range 26 East G & S R M
Cochise County, Arizona

Owner: Chemical Lime Company (Formerly Chemstar Lime Company)
P.O. Box 985004
Fort Worth, TX 75185-5004

CLAIM NAME	BLM SERIAL NUMBER
Howard Sidney # 1	AMC 312580 ✓
Howard Sidney # 2	AMC 312581 ✓
Howard Sidney # 3	AMC 299902 ✓
Howard Sidney # 4	AMC 299903 ✓
Howard Sidney # 5	AMC 295242 ✓
Howard Sidney # 6	AMC 295243 ✓
Howard Sidney # 7	AMC 295244 ✓
Howard Sidney # 8	AMC 295245 ✓
Howard Sidney # 9	AMC 325955 ✓
Howard Sidney # 10	AMC 325956 ✓
Alison # 1	AMC 312579 ✓
Lisa # 1	AMC 312582 ✓
Meredith # 1	AMC 312676
Nancie # 1	AMC 312677
Susan # 1	AMC 312678 ✓
Susan # 2	AMC 325951 ✓
Susan # 3	AMC 325952 ✓
Susan # 4	AMC 325953 ✓
Susan # 5	AMC 325954 ✓
Tracy # 1	AMC 312679 ✓

20 Claims

RECEIVED
BUREAU OF
LAND MANAGEMENT
2005 AUG 15 P 3:47
ARIZONA
OFFICE
ARIZONA

RE 9/26/05

20/SC

EXHIBIT "A"

DOUGLAS LODGE CLAIMS

Sections 1 & 12, Township 24 South, Range 25 East
Section 7, Township 24 South, Range 26 East G & S R M
Cochise County, Arizona

Owner: Chemical Lime Company (Formerly Chemstar Lime Company)
P.O. Box 985004
Fort Worth, TX 75185-5004

CLAIM NAME	BLM SERIAL NUMBER
Douglas Lode 1	AMC 326721 ✓
Douglas Lode 2	AMC 326722 ✓
Douglas Lode 3	AMC 326723 ✓ 36
Douglas Lode 3A	AMC 331174 ✓
Douglas Lode 4	AMC 326724 ✓
Douglas Lode 5	AMC 326725 ✓
Douglas Lode 6	AMC 326726 ✓
Douglas Lode 7	AMC 326727 ✓
Douglas Lode 8	AMC 326728 ✓
Douglas Lode 9	AMC 326729 ✓
Douglas Lode 10	AMC 326730 ✓
Douglas Lode 11	AMC 329405 ✓
Douglas Lode 12	AMC 326732 ✓
Douglas Lode 13	AMC 326733 ✓
Douglas Lode 14	AMC 326734 ✓
Douglas Lode 15	AMC 326735 ✓

16 Claims

RECEIVED
BUREAU OF
LAND MANAGEMENT
2005 AUG 15 P 3:47
STATE OFFICE
ARIZONA

RE 9/26/05

16/50

EXHIBIT "A"

DOUGLAS MILLSITE CLAIMS

Sections 1 & 12, Township 24 South, Range 25 East
Section 7, Township 24 South, Range 26 East G & S R M
Cochise County, Arizona

Owner: Chemical Lime Company (Formerly Chemstar Lime Company)
P.O. Box 985004
Fort Worth, TX 75185-5004

CLAIM NAME	BLM SERIAL NUMBER
Douglas Millsite 1	AMC 326736
Douglas Millsite 2	AMC 326737
Douglas Millsite 3	AMC 326738
Douglas Millsite 4	AMC 326739
Douglas Millsite 5	AMC 326740
Douglas Millsite 6	AMC 326741
Douglas Millsite 7	AMC 326742
Douglas Millsite 8	AMC 326743

8 CLAIMS

RECEIVED
BUREAU OF
LAND MANAGEMENT
2005 AUG 15 P 3:47
ARIZONA
STATE OFFICE
PHOENIX, ARIZONA

RE 9/26/05

8/40

EXHIBIT "A"

CEMETARY MILLSITE CLAIMS

Sections 1 & 12, Township 24 South, Range 26 East G & S R M
Cochise County, Arizona

Owner: Chemical Lime Company (Formerly Chemstar Lime Company)
P.O. Box 985004
Fort Worth, TX 75185-5004

CLAIM NAME

BLM SERIAL NUMBER

Cemetary

AMC 327294

1 Claim

ARIZONA
STATE OFFICE
PHOENIX, ARIZONA

2005 AUG 15 P 3:47

RECEIVED
BUREAU OF
LAND MANAGEMENT

NOTE:

RE 9/22/05
1/SC

United States Department of the Interior
Bureau of Land Management
BUSINESS & SUPPORT SVCS DIV
222 N CENTRAL AVE
PHOENIX, AZ 85004 -2203
Phone: (602) 417-9200

Receipt

No:

1131275

Transaction #: 1170331**Date of Transaction:** 08/17/2005

CUSTOMER: CHEMICAL LIME COMPANY INC
P O BOX 985004
FORT WORTH, TX 76185

LINE #	QTY	DESCRIPTION	REMARKS	UNIT PRICE	TOTAL
1	1.00	LOCATABLE MINERALS / MINING CLAIMS-NOT NEW-UNADJUD, ONE AUTH NO. ONLY / MINING CLAIM MONEY RECEIVED (455) CASES: AMC327294/\$6125.00	MAINT 2006 (49)	- n/a -	6125.00
TOTAL:					\$6,125.00

PAYMENT INFORMATION

1	AMOUNT:	\$6,125.00	POSTMARKED:	08/12/2005
	TYPE:	CHECK	RECEIVED:	08/16/2005
	CHECK NO:	2000013234		
	NAME:	CHEMICAL LIME CO P O BOX 985004 FORT WORTH TX 76185		

REMARKS

This receipt was generated by the automated BLM Collections and Billing System and is a paper representation of a portion of the official electronic record contained therein.



RECEIVED
BUREAU OF
LAND MANAGEMENT

Jim Kelley
Vice President Mining & Exploration

2004 JUL 28 A 9:26

ARIZONA
STATE OFFICE
PHOENIX, ARIZONA

July 27, 2004

Arizona Bureau of Land Management
2222 North Central
Phoenix, AZ 85004

Attention: Records and Title Section

RE: 2004 Maintenance Fees

In accordance with the Omnibus Budget Reconciliation Act of August 10, 1993 (Public Law 103-66, 107 Stat. 312), please find enclosed **Affidavits of Proof of Labor and/or Evidence of Payment** for the 2005 assessment year.

The owner of the mining claims is **Chemical Lime Company (Formerly Chemstar Lime Company)** and the current mailing address is **P.O. Box 985004; Fort Worth, Texas 76185-5004**.

#6125.00

Also enclosed is our company check in the amount of \$ ~~6124.00~~ which represents the claim maintenance fee of \$125.00 per claim for the 2004 assessment year.

Please return the accounting advice confirmation for receipt and a BLM file-stamped copy of the affidavit to the undersigned. If further information is needed, please inform the undersigned so that we may comply within the time required by law.

Sincerely,

Jim Kelley
Vice-President
Mining and Exploration

(49)

Verify 10/22/04 SC
ENTERED INTO COMPUTER

Chemical Lime Company
P.O. Box 985004, Fort Worth, Texas 76185-5004
3700 Hulen Street, Fort Worth, Texas 76107
Phone: (817) 732-8164 (800) 365-6724 Fax: (817) 732-8144

8/30/04 aB

AFTER RECORDING RETURN TO:

Jim Kelley
Chemical Lime Company
P.O. Box 985004
Fort Worth, Texas 76185-5004

RECEIVED
BUREAU OF
LAND MANAGEMENT

2004 JUL 28 A 9:26

ARIZONA
STATE OFFICE
PHOENIX, ARIZONA

**AFFIDAVIT
EVIDENCE OF PAYMENT
OF ANNUAL MAINTENANCE FEE FOR 2005
IN LIEU OF ASSESSMENT WORK**

This will serve as a notice that the owner of the mining claims/or mill sites listed on Exhibit "A" attached, intends to continue to hold the claims and/or mill sites located in the County of Cochise, State of Arizona, in the mining year ending Sept. 1, 2005.

The annual maintenance fee of \$125.00 for each mining claim or mill site as required under the Omnibus Budget Reconciliation Act of 1993 will be mailed to the Arizona State Office of the BLM on August 25, 2003 in the form of a check in the amount of ~~\$6124.00~~ for the 49 claims/mill sites listed in the attached exhibit.

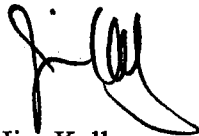
mf
~~\$6125.00~~

The owner of the mining claims/mill sites is:

Chemical Lime Company
(Formerly Chemstar Lime Company)
P.O. Box 985004
Fort Worth, Texas 76185-5004

The claims listed are held and claimed by the owner for the valuable mineral contained therein.

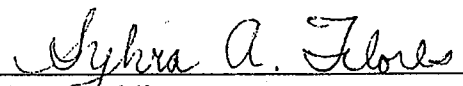
Dated this 16 day of July, 2004.



Jim Kelley
Vice-President
Mining and Exploration
Chemical Lime Company

State of Texas
County of Tarrant

Subscribed and sworn to before me
this 16 day of July, 2004.


Notary Public

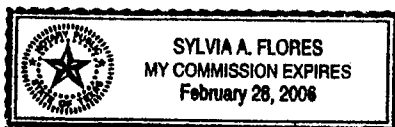


EXHIBIT "A"

RECEIVED
BUREAU OF
LAND MANAGEMENT

2004 JUL 28 A 9:26

CEMETARY MILLSITE CLAIMS

Sections 1 & 12, Township 24 South, Range 26 East
Cochise County, Arizona

ARIZONA
STATE OFFICE
PHOENIX, ARIZONA

Owner: Chemical Lime Company (Formerly Chemstar Lime Company)
P.O. Box 985004
Fort Worth, TX 75185-5004

CLAIM NAME

BLM SERIAL NUMBER

Cemetary

AMC 327294

1 Claim

EXHIBIT "A"

RECEIVED
BUREAU OF
LAND MANAGEMENT

2004 JUL 28 A 9:26

DOUGLAS LODE CLAIMS

Sections 1 & 12, Township 24 South, Range 25 East
Section 7, Township 24 South, Range 26 East
Cochise County, Arizona

ARIZONA
STATE OFFICE
PHOENIX, ARIZONA

Owner: Chemical Lime Company (Formerly Chemstar Lime Company)
P.O. Box 985004
Fort Worth, TX 75185-5004

CLAIM NAME	BLM SERIAL NUMBER
Douglas Lode 1	AMC 326721
Douglas Lode 2	AMC 326722
Douglas Lode 3	AMC 326723
Douglas Lode 3A	AMC 331174
Douglas Lode 4	AMC 326724
Douglas Lode 5	AMC 326725
Douglas Lode 6	AMC 326726
Douglas Lode 7	AMC 326727
Douglas Lode 8	AMC 326728
Douglas Lode 9	AMC 326729
Douglas Lode 10	AMC 326730
Douglas Lode 11	AMC 329405
Douglas Lode 12	AMC 326732
Douglas Lode 13	AMC 326733
Douglas Lode 14	AMC 326734
Douglas Lode 15	AMC 326735

16 Claims

EXHIBIT "A"

RECEIVED
BUREAU OF
LAND MANAGEMENT

DOUGLAS MILLSITE CLAIMS

2004 JUL 28 A 9: 26

Sections 1 & 12, Township 24 South, Range 25 East
Section 7, Township 24 South, Range 26 East
Cochise County, Arizona

ARIZONA
STATE OFFICE
PHOENIX, ARIZONA

Owner: Chemical Lime Company (Formerly Chemstar Lime Company)
P.O. Box 985004
Fort Worth, TX 75185-5004

CLAIM NAME	BLM SERIAL NUMBER
Douglas Millsite 1	AMC 326736
Douglas Millsite 2	AMC 326737
Douglas Millsite 3	AMC 326738
Douglas Millsite 4	AMC 326739
Douglas Millsite 5	AMC 326740
Douglas Millsite 6	AMC 326741
Douglas Millsite 7	AMC 326742
Douglas Millsite 8	AMC 326743

8 CLAIMS

EXHIBIT "A"

RECEIVED
BUREAU OF
LAND MANAGEMENT

2004 JUL 28 A 9:26

DOUGLAS PLANT PLACER CLAIMS

Sections 1 & 12, Township 24 South, Range 25 East
Section 7, Township 24 South, Range 26 East
Cochise County, Arizona

ARIZONA
STATE OFFICE
PHOENIX, ARIZONA

Owner: Chemical Lime Company (Formerly Chemstar Lime Company)
P.O. Box 985004
Fort Worth, TX 75185-5004

CLAIM NAME	BLM SERIAL NUMBER
Howard Sidney # 1	AMC 312580 \
Howard Sidney # 2	AMC 312581 \
Howard Sidney # 3	AMC 299902 \
Howard Sidney # 4	AMC 299903 \
Howard Sidney # 5	AMC 295242 \
Howard Sidney # 6	AMC 295243 \
Howard Sidney # 7	AMC 295244 \
Howard Sidney # 8	AMC 295245 \
Howard Sidney # 9	AMC 325955 \
Howard Sidney # 10	AMC 325956 \
Alison # 1	AMC 312579 —
Lisa # 1	AMC 312582 —
Meredith # 1	AMC 312676)
Nancie # 1	AMC 312677)
Susan # 1	AMC 312678)
Susan # 2	AMC 325951)
Susan # 3	AMC 325952)
Susan # 4	AMC 325953)
Susan # 5	AMC 325954)
Tracy # 1	AMC 312679 —

20 Claims

EXHIBIT "A"

RECEIVED
BUREAU OF
LAND MANAGEMENT

LIME HILL LODE CLAIMS

2004 JUL 28 A 9:26

Sections 1, Township 24 South, Range 25 East
Cochise County, Arizona

ARIZONA
STATE OFFICE
PHOENIX, ARIZONA

Owner: Chemical Lime Company (Formerly Chemstar Lime Company)
P.O. Box 985004
Fort Worth, TX 75185-5004

CLAIM NAME

BLM SERIAL NUMBER

LHL 1
LHL 2
LHL 3
LHL 4

AMC 331602 —
AMC 302834
AMC 302835)
AMC 302836

4 Claims

United States Department of the Interior
Bureau of Land Management
BUSINESS & SUPPORT SVCS DIV
222 N CENTRAL AVE
PHOENIX, AZ 85004 -2203
Phone: (602) 417-9200

Receipt

No:

916959

Transaction #: 950948

Date of Transaction: 07/28/2004

CUSTOMER: CHEMICAL LIME CO
PO BOX 985004
FORT WORTH, TX 761185

LINE #	QTY	DESCRIPTION	REMARKS	UNIT PRICE	TOTAL
1	1.00	LOCATABLE MINERALS / MINING CLAIMS-NOT NEW-UNADJUD, ONE AUTH NO. ONLY / MINING CLAIM MONEY RECEIVED (455) CASES: AMC327294/\$6125.00	MAINT 2005 - 49	- n/a -	6125.00
TOTAL:					\$6,125.00

PAYMENT INFORMATION

1	AMOUNT:	\$6,125.00	POSTMARKED:	07/23/2004
	TYPE:	CHECK	RECEIVED:	07/28/2004
	CHECK NO:	199693		
	NAME:	CHEMICAL LIME COMPANY PO BOX 985004 FORT WORTH TX 761185		

REMARKS

This receipt was generated by the automated BLM Collections and Billing System and is a paper representation of a portion of the official electronic record contained therein.

LEAD FILE NUMBERS

AMC 295242, AMC 299902, AMC 302812, AMC 312579,
AMC 312676, AMC 325951, AMC 326721, AMC 327294,
AMC 329405, AMC 331174, AMC 331602

AMC NUMBER (S)	AMOUNT
295242 - 295245	400 ⁰⁰
299902 - 299903	200 ⁰⁰
302834 - 302836	300 ⁰⁰
312579 - 312582	400 ⁰⁰
312676 - 312679	400 ⁰⁰
325951 - 325956	600 ⁰⁰
326721 - 326730	1000 ⁰⁰
326732 - 326743	1200 ⁰⁰
327294	100 ⁰⁰
329405	100 ⁰⁰
331174	100 ⁰⁰
331602	100 ⁰⁰
TOTAL:	\$ 4900 ⁰⁰

AMC NUMBER (S)	AMOUNT
TOTAL:	\$



Jim Kelley
Vice President Mining & Exploration

July 25, 2003

Arizona Bureau of Land Management
2222 North Central
Phoenix, AZ 85004

Attention: Records and Title Section

RE: 2004 Maintenance Fees


In accordance with the Omnibus Budget Reconciliation Act of August 10, 1993 (Public Law 103-66, 107 Stat. 312), please find enclosed **Affidavits of Proof of Labor and/or Evidence of Payment** for the 2003 assessment year.

The owner of the mining claims is **Chemical Lime Company (Formerly Chemstar Lime Company)** and the current mailing address is **P.O. Box 985004; Fort Worth, Texas 76185-5004**.

Also enclosed is our company check in the amount of \$ 4900.00 which represents the claim maintenance fee of \$100.00 per claim for the 2004 assessment year.

Please return the accounting advice confirmation for receipt and a BLM file-stamped copy of the affidavit to the undersigned. If further information is needed, please inform the undersigned so that we may comply within the time required by law.

Sincerely,


Jim Kelley
Vice-President
Mining and Exploration

Chemical Lime Company
P.O. Box 985004, Fort Worth, Texas 76185-5004
3700 Hulien Street, Fort Worth, Texas 76107
Phone: (817) 732-8164 (800) 365-6724 Fax: (817) 732-8144

AMC 295242
AMC 299902
AMC 302812
AMC 312579
AMC 312676
AMC 325951
AMC 326721
AMC 327294

CERTIFIED MAIL RRR

AMC 329405
AMC 331174
AMC 331602

RECEIVED
BUREAU OF
LAND MANAGEMENT
2003 JUL 29 A 10:06
ARIZONA
STATE OFFICE
PHOENIX, ARIZONA

ENTERED IN COMPUTER

RE 8/12/2003

AFTER RECORDING RETURN TO:

Jim Kelley
Chemical Lime Company
P.O. Box 985004
Fort Worth, Texas 76185-5004

**AFFIDAVIT
EVIDENCE OF PAYMENT
OF ANNUAL MAINTENANCE FEE FOR 2004
IN LIEU OF ASSESSMENT WORK**

This will serve as a notice that the owner of the mining claims/or mill sites listed on Exhibit "A" attached, intends to continue to hold the claims and/or mill sites located in the County of Cochise, State of Arizona, in the mining year ending Sept. 1, 2004.

The annual maintenance fee of \$100.00 for each mining claim or mill site as required under the Omnibus Budget Reconciliation Act of 1993 will be mailed to the Arizona State Office of the BLM on August 25, 2003 in the form of a check in the amount of \$ 4900.00 for the 49 claims/mill sites listed in the attached exhibit.

The owner of the mining claims/mill sites is:

Chemical Lime Company
(Formerly Chemstar Lime Company)
P.O. Box 985004
Fort Worth, Texas 76185-5004

The claims listed are held and claimed by the owner for the valuable mineral contained therein.

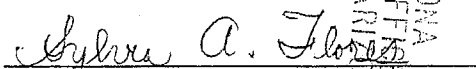
Dated this 15 day of July, 2003.

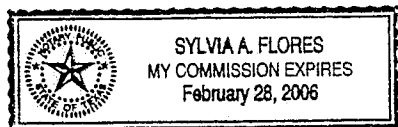


Jim Kelley
Vice-President
Mining and Exploration
Chemical Lime Company

State of Texas
County of Tarrant

Subscribed and sworn to before me
this 15 day of July, 2003.


Notary Public



RECEIVED
BUREAU OF
LAND MANAGEMENT
2003 JUL 29 A 10:06
ARIZONA
STATE OFFICE
PHOENIX, ARIZONA

ENTERED IN COMPUTER
RE 8/12/2003

EXHIBIT "A"

CEMETARY MILLSITE CLAIMS

Sections 1 & 12, Township 24 South, Range 26 East
Cochise County, Arizona

Owner: Chemical Lime Company (Formerly Chemstar Lime Company)
P.O. Box 985004
Fort Worth, TX 75185-5004

CLAIM NAME

BLM SERIAL NUMBER

Cemetary

AMC 327294 —

1 Claim

ENTERED IN COMPUTER
RE 8/12/2003

ARIZONA
STATE OFFICE
PHOENIX, ARIZONA

2003 JUL 29 A 10:0

RECEIVED
BUREAU OF
LAND MANAGEMENT

EXHIBIT "A"

DOUGLAS LODGE CLAIMS

Sections 1 & 12, Township 24 South, Range 25 East
Section 7, Township 24 South, Range 26 East
Cochise County, Arizona

Owner: Chemical Lime Company (Formerly Chemstar Lime Company)
P.O. Box 985004
Fort Worth, TX 75185-5004

CLAIM NAME	BLM SERIAL NUMBER
Douglas Lode 1	AMC 326721-
Douglas Lode 2	AMC 326722-
Douglas Lode 3	AMC 326723-
Douglas Lode 3A	AMC 331174-
Douglas Lode 4	AMC 326724-
Douglas Lode 5	AMC 326725-
Douglas Lode 6	AMC 326726-
Douglas Lode 7	AMC 326727-
Douglas Lode 8	AMC 326728-
Douglas Lode 9	AMC 326729-
Douglas Lode 10	AMC 326730-
Douglas Lode 11	AMC 329405-
Douglas Lode 12	AMC 326732-
Douglas Lode 13	AMC 326733-
Douglas Lode 14	AMC 326734-
Douglas Lode 15	AMC 326735-

16 Claims

ENTERED IN COMPUTER

RS 8/12/03

ARIZONA
STATE OFFICE
PHOENIX, ARIZONA

2003 JUL 29 A 10:06

RECEIVED
BUREAU OF
LAND MANAGEMENT

EXHIBIT "A"

DOUGLAS MILLSITE CLAIMS

Sections 1 & 12, Township 24 South, Range 25 East
Section 7, Township 24 South, Range 26 East
Cochise County, Arizona

Owner: Chemical Lime Company (Formerly Chemstar Lime Company)
P.O. Box 985004
Fort Worth, TX 75185-5004

CLAIM NAME	BLM SERIAL NUMBER
Douglas Millsite 1	AMC 326736 ✓
Douglas Millsite 2	AMC 326737 ✓
Douglas Millsite 3	AMC 326738 ✓
Douglas Millsite 4	AMC 326739 ✓
Douglas Millsite 5	AMC 326740 ✓
Douglas Millsite 6	AMC 326741 ✓
Douglas Millsite 7	AMC 326742 ✓
Douglas Millsite 8	AMC 326743 ✓

8 CLAIMS

ARIZONA
STATE OFFICE
PHOENIX, ARIZONA

2003 JUL 29 A 10:06

RECEIVED
BUREAU OF
LAND MANAGEMENT

ENTERED IN COMPUTER
RWS 8/12/2003

EXHIBIT "A"

DOUGLAS PLANT PLACER CLAIMS

Sections 1 & 12, Township 24 South, Range 25 East
Section 7, Township 24 South, Range 26 East
Cochise County, Arizona

Owner: Chemical Lime Company (Formerly Chemstar Lime Company)
P.O. Box 985004
Fort Worth, TX 75185-5004

CLAIM NAME	BLM SERIAL NUMBER
Howard Sidney # 1	AMC 312580
Howard Sidney # 2	AMC 312581
Howard Sidney # 3	AMC 299902
Howard Sidney # 4	AMC 299903
Howard Sidney # 5	AMC 295242
Howard Sidney # 6	AMC 295243
Howard Sidney # 7	AMC 295244
Howard Sidney # 8	AMC 295245
Howard Sidney # 9	AMC 325955
Howard Sidney # 10	AMC 325956
Alison # 1	AMC 312579
Lisa # 1	AMC 312582
Meredith # 1	AMC 312676
Nancie # 1	AMC 312677
Susan # 1	AMC 312678
Susan # 2	AMC 325951
Susan # 3	AMC 325952
Susan # 4	AMC 325953
Susan # 5	AMC 325954
Tracy # 1	AMC 312679

20 Claims

ENTERED IN COMPUTER
RE 8/12/2003

RECEIVED
BUREAU OF
LAND MANAGEMENT
2003 JUL 29 A 10:06
ARIZONA
STATE OFFICE
PHOENIX, ARIZONA

EXHIBIT "A"

LIME HILL LODE CLAIMS

Sections 1, Township 24 South, Range 25 East
Cochise County, Arizona

Owner: Chemical Lime Company (Formerly Chemstar Lime Company)
P.O. Box 985004
Fort Worth, TX 75185-5004

CLAIM NAME	BLM SERIAL NUMBER
LHL 1	AMC 331602
LHL 2	AMC 302834
LHL 3	AMC 302835
LHL 4	AMC 302836

4 Claims

ENTERED IN COMPUTER
RE 8/12/03

ARIZONA
STATE OFFICE
PHOENIX, ARIZONA

2003 JUL 29 A 10:06

RECEIVED
BUREAU OF
LAND MANAGEMENT

**United States Department of the Interior
Bureau of Land Management**

BUSINESS & SUPPORT SVCS DIV
222 N CENTRAL AVE
PHOENIX, AZ 85004 -2203
Phone: (602) 417-9200

Receipt

No:

719647

Transaction #: 748821**Date of Transaction:** 07/29/2003

CUSTOMER: CHEMICAL LIME CO
PO BOX 985004
FORT WORTH, TX 761185

LINE #	QTY	DESCRIPTION	REMARKS	UNIT PRICE	TOTAL
1	1.00	LOCATABLE MINERALS / MINING CLAIMS-NOT NEW-UNADJUD, ONE AUTH NO. ONLY / MINING CLAIM MONEY RECEIVED (455) CASES: AMC327294/\$4900.00	MAINT 2004 (49)	- n/a -	4900.00
TOTAL:					\$4,900.00

PAYMENT INFORMATION

1	AMOUNT:	\$4,900.00	POSTMARKED:	07/25/2003
	TYPE:	CHECK	RECEIVED:	07/29/2003
	CHECK NO:	164605		
	NAME:	CHEMICAL LIME COMPANY PO BOX 985004 FORT WORTH TX 761185		

REMARKS

This receipt was generated by the automated BLM Collections and Billing System and is a paper representation of a portion of the official electronic record contained therein.

ans No. 553744

LEAD FILE #'S

AMC 331602, 331174,
329405, 327294, 326721,
312579, 325951, 312676
302812, 299902, 295242

Code	Number	Code	Amount
	295242-295245	482	400
	299902-299903		200
	302834-302836		300
	312579		100
	312582		100
	312676-312678		300
	312679		100
	325951-325954		400
	325955-325956		200
	312580-312581		200
	326721-326723		300
	326724-326730		700
	326732-326743		1200
	327294		100
	329405		100
	331174		100
AL			\$ 900.00

[illegible]

Date of Doc 7/25/02

te of Rec't 7/29/02

Amount Rec'd 4,900.00

Amount Earned 4,900.00

Date Entered: 8/26/08 JK

Date Verified: 9/11/02 AB

Sent to Accts: 9/11/02. arB

Date Earned: _____

NOTES:

480 POL
481 NOI
482 MAINT
396 TRANS
635 AMEND



Chemical Lime

A Lhoist Group Company

July 26, 2002

Arizona Bureau of Land Management
2222 North Central
Phoenix, AZ 85004

CERTIFIED MAIL RRR

RECEIVED
BUREAU OF
LAND MANAGEMENT
2002 JUL 25 A 10: 2
ARIZONA
STATE OFFICE
PHOENIX, ARIZONA

Attention: Records and Title Section

RE: 2003 Maintenance Fees

In accordance with the Omnibus Budget Reconciliation Act of August 10, 1993 (Public Law 103-66, 107 Stat. 312), please find enclosed **Affidavits of Proof of Labor and/or Evidence of Payment** for the 2003 assessment year.

The owner of the mining claims is **Chemical Lime Company (Formerly Chemstar Lime Company)** and the current mailing address is **P.O. Box 985004; Fort Worth, Texas 76185-5004**.

Also enclosed is our company check in the amount of \$ 4900.00 which represents the claim maintenance fee of \$100.00 per claim for the 2003 assessment year.

Please return the accounting advice confirmation for receipt and a BLM file-stamped copy of the affidavit to the undersigned. If further information is needed, please inform the undersigned so that we may comply within the time required by law.

Sincerely,

Jim Kelley
Vice-President
Mining and Exploration

Chemical Lime Company
P.O. Box 985004, Fort Worth, Texas 76185-5004
3700 Hulen Street, Fort Worth, Texas 76107
Phone: (817) 732-8164 (800) 365-6724 Fax: (817) 732-8144

8/22/02 TK
ENTERED INTO COMPUTER

AFTER RECORDING RETURN TO:

Jim Kelley
Chemical Lime Company
P.O. Box 985004
Fort Worth, Texas 76185-5004

**AFFIDAVIT
EVIDENCE OF PAYMENT
OF ANNUAL MAINTENANCE FEE FOR 2002
IN LIEU OF ASSESSMENT WORK**

This will serve as a notice that the owner of the mining claims/or mill sites listed on Exhibit "A" attached, intends to continue to hold the claims and/or mill sites located in the County of Cochise, State of Arizona, in the mining year ending Sept. 1, 2003.

The annual maintenance fee of \$100.00 for each mining claim or mill site as required under the Omnibus Budget Reconciliation Act of 1993 will be mailed to the Arizona State Office of the BLM on August 25, 2002 in the form of a check in the amount of \$ 4900.00 for the 49 claims/mill sites listed in the attached exhibit.

The owner of the mining claims/mill sites is:

Chemical Lime Company
(Formerly Chemstar Lime Company)
P.O. Box 985004
Fort Worth, Texas 76185-5004

RECEIVED
BUREAU OF
LAND MANAGEMENT
2002 JUL 25 A 10:22
ARIZONA
STATE OFFICE
PHOENIX, ARIZONA

The claims listed are held and claimed by the owner for the valuable mineral contained therein.

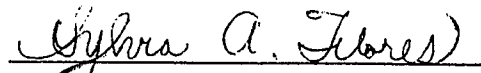
Dated this 22 day of July, 2002.



Jim Kelley
Vice-President
Mining and Exploration
Chemical Lime Company

State of Texas
County of Tarrant

Subscribed and sworn to before me
this 22 day of July, 2002.


Notary Public

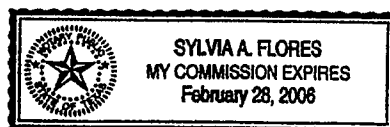


EXHIBIT "A"

CEMETARY MILLSITE CLAIMS

Sections 1 & 12, Township 24 South, Range 26 East
Cochise County, Arizona

Owner: Chemical Lime Company (Formerly Chemstar Lime Company)
P.O. Box 985004
Fort Worth, TX 75185-5004

CLAIM NAME

BLM SERIAL NUMBER

Cemetary

AMC 327294

1 Claim ✓

RECEIVED
BUREAU OF
LAND MANAGEMENT
2002 JUL 25 A 10:22
ARIZONA
STATE OFFICE
PHOENIX, ARIZONA

EXHIBIT "A"

DOUGLAS LODE CLAIMS

Sections 1 & 12, Township 24 South, Range 25 East
Section 7, Township 24 South, Range 26 East
Cochise County, Arizona

Owner: Chemical Lime Company (Formerly Chemstar Lime Company)
P.O. Box 985004
Fort Worth, TX 75185-5004

CLAIM NAME	BLM SERIAL NUMBER
Douglas Lode 1	AMC 326721
Douglas Lode 2	AMC 326722
Douglas Lode 3	AMC 326723
Douglas Lode 3A	AMC 331174
Douglas Lode 4	AMC 326724
Douglas Lode 5	AMC 326725
Douglas Lode 6	AMC 326726
Douglas Lode 7	AMC 326727
Douglas Lode 8	AMC 326728
Douglas Lode 9	AMC 326729
Douglas Lode 10	AMC 326730
Douglas Lode 11	AMC 329405
Douglas Lode 12	AMC 326732
Douglas Lode 13	AMC 326733
Douglas Lode 14	AMC 326734
Douglas Lode 15	AMC 326735

16 Claims

RECEIVED
BUREAU OF
LAND MANAGEMENT
2002 JUL 25 A 10:22
ARIZONA
STATE OFFICE

EXHIBIT "A"

DOUGLAS MILLSITE CLAIMS

Sections 1 & 12, Township 24 South, Range 25 East
Section 7, Township 24 South, Range 26 East
Cochise County, Arizona

Owner: Chemical Lime Company (Formerly Chemstar Lime Company)
P.O. Box 985004
Fort Worth, TX 75185-5004

CLAIM NAME	BLM SERIAL NUMBER
Douglas Millsite 1	AMC 326736
Douglas Millsite 2	AMC 326737
Douglas Millsite 3	AMC 326738
Douglas Millsite 4	AMC 326739
Douglas Millsite 5	AMC 326740
Douglas Millsite 6	AMC 326741
Douglas Millsite 7	AMC 326742
Douglas Millsite 8	AMC 326743

8 CLAIMS

8

ARIZONA
STATE OFFICE
PHOENIX, ARIZONA

2002 JUL 25 A 10:22

RECEIVED
BUREAU OF
LAND MANAGEMENT

EXHIBIT "A"

DOUGLAS PLANT PLACER CLAIMS

Sections 1 & 12, Township 24 South, Range 25 East
Section 7, Township 24 South, Range 26 East
Cochise County, Arizona

Owner: Chemical Lime Company (Formerly Chemstar Lime Company)
P.O. Box 985004
Fort Worth, TX 75185-5004

CLAIM NAME	BLM SERIAL NUMBER
Howard Sidney # 1	AMC 312580
Howard Sidney # 2	AMC 312581
Howard Sidney # 3	AMC 299902
Howard Sidney # 4	AMC 299903
Howard Sidney # 5	AMC 295242
Howard Sidney # 6	AMC 295243
Howard Sidney # 7	AMC 295244
Howard Sidney # 8	AMC 295245
Howard Sidney # 9	AMC 325955
Howard Sidney # 10	AMC 325956
Alison # 1	AMC 312579
Lisa # 1	AMC 312582
Meredith # 1	AMC 312676
Nancie # 1	AMC 312677
Susan # 1	AMC 312678
Susan # 2	AMC 325951
Susan # 3	AMC 325952
Susan # 4	AMC 325953
Susan # 5	AMC 325954
Tracy # 1	AMC 312679

20
20 Claims

ARIZONA
STATE OFFICE
PHOENIX, ARIZONA

2002 JUL 25 A 10:23

RECEIVED
BUREAU OF
LAND MANAGEMENT

EXHIBIT "A"

LIME HILL LODE CLAIMS

Sections 1, Township 24 South, Range 25 East
Cochise County, Arizona

Owner: Chemical Lime Company (Formerly Chemstar Lime Company)
P.O. Box 985004
Fort Worth, TX 75185-5004

CLAIM NAME	BLM SERIAL NUMBER
LHL 1	AMC 331602
LHL 2	AMC 302834
LHL 3	AMC 302835
LHL 4	AMC 302836

4 Claims ✓

RECEIVED
BUREAU OF
LAND MANAGEMENT
2002 JUL 25 A 10:23
ARIZONA
STATE OFFICE
PHOENIX, ARIZONA

United States Department of the Interior
Bureau of Land Management
BUSINESS & SUPPORT SVCS DIV
222 N CENTRAL AVE
PHOENIX, AZ 85004 -2203
Phone: (602) 417-9200

Receipt

No:

529529

Transaction #: 553744

Date of Transaction: 07/29/2002

CUSTOMER: CHEMICAL LIME CO
PO BOX 985004
FORT WORTH, TX 76185

LINE #	QTY	DESCRIPTION	REMARKS	UNIT PRICE	TOTAL
1	1.00	LOCATABLE MINERALS / MINING CLAIMS-NOT NEW-UNADJUD, ONE AUTH NO. ONLY / MINING CLAIM MONEY RECEIVED (455) CASES: AMC327294/\$4900.00	MAINT 2003 (49)	- n/a -	4900.00
TOTAL:					\$4,900.00

PAYMENT INFORMATION					
1	AMOUNT:	\$4,900.00		POSTMARKED:	07/22/2002
	TYPE:	CHECK		RECEIVED:	07/25/2002
	CHECK NO:	125228			
	NAME:	CHEMICAL LIME COMPANY PO BOX 985004 FORT WORTH TX 76185			

REMARKS

This receipt was generated by the automated BLM Collections and Billing System and is a paper representation of a portion of the official electronic record contained therein.

Receipt No. 367241

Trans No. 385926

LEAD FILE #'S Amc 295242

AMC 302812

AMC295242; AMC299902; ~~AMC302012~~

AMC312579 - AMC312676 - AMC325951

AMC 326721; ~~AMC 326745~~; AMC 32729

AMC 331602; AMC 329405 - AMC 331174 - ~~AMC 331174~~

AMC Number	Code	Amount
327294	✓ 482	100 ⁰⁰
302834 - 302836	✓	300 ⁰⁰
299902 - 299903	✓	200 ⁰⁰
295242 - 295243	✓	200 ⁰⁰
312579 - 312582	✓	400 ⁰⁰
312676 - 312679	✓	400 ⁰⁰
325131 - 325134		
325951 - 325956	✓	600 ⁰⁰
326721 - 326730	✓	1000 ⁰⁰
326132 - 326145		1100⁰⁰
329405	✓	100 ⁰⁰
331174	✓	100 ⁰⁰
331602	✓	100 ⁰⁰
326132 - 326145		1100⁰⁰
326732 - 326743	✓	1200 ⁰⁰
326745 295245	✓	100 ⁰⁰
TOTAL: 295244		\$4800⁰⁰

Date of Doc 08/28/2001

Date of Rec't 08/28/2001

Amount Rec'd \$4900.00

Amount Earned \$4800.00

480 POL
481 NOI
482 MAINT
396 TRANS
635 AMEND

[illegible]

Date Entered: 10/19/2001 RWE

Date Verified:

Sent to Accts: 12/26/01

Date Earned: _____

NOTES:

326744 is closed



TELEFAX

Chemical Lime

A Union Group Company

To:

Paul

Company:

BLM

Fax:

(602) 417-9556

From:

Donna at ext. 516

Date:

8-29-01

Ref.:

Chemical Lime Company

P.O. Box 985004

Fort Worth, TX 76185-5004

3700 Hulen Street

Fort Worth, TX 76107-6916

Phone: (817) 732-8164

Fax: (817) 732-8144

Page 1 of

3

Subject:

The page that says proof of labor & evidence of payment is the one I should have sent with the list of claims.

The one that says affidavit evidence of payment is the one I think I sent to you rather than the correct one.

At least this way you have both.

THIS MESSAGE IS INTENDED ONLY FOR THE USE OF THE INDIVIDUAL OR ENTITY TO WHICH IT IS ADDRESSED AND MAY CONTAIN INFORMATION THAT IS PRIVILEGED, CONFIDENTIAL, AND EXEMPT FROM DISCLOSURE UNDER APPLICABLE LAW. If the reader of this message is not the intended recipient, or the employee or agent responsible for delivering the message to the intended recipient, you are hereby notified that any dissemination, distribution or copying of this communication is strictly prohibited. If you have received this communication in error, please notify us immediately by collect telephone, and return the original message to us at the above address via the U.S. Postal Service at our expense. Thank you.

ENTERED IN COMPUTER

AFTER RECORDING RETURN TO:

Jim Kelley
Chemical Lime Company
P.O. Box 985004
Fort Worth, Texas 76185-5004

**AFFIDAVIT
EVIDENCE OF PAYMENT
OF ANNUAL MAINTENANCE FEE FOR 2001
IN LIEU OF ASSESSMENT WORK**

This will serve as a notice that the owner of the mining claims/or mill sites listed on Exhibit "A" attached, intends to continue to hold the claims and/or mill sites located in the County of Cochise, State of Arizona, in the mining year ending Sept. 1, 2002.

The annual maintenance fee of \$100.00 for each mining claim or mill site as required under the Omnibus Budget Reconciliation Act of 1993 will be mailed to the Arizona State Office of the BLM on August 25, 2001 in the form of a check in the amount of \$ 4900.00 for the 49 claims/mill sites listed in the attached exhibit.

The owner of the mining claims/mill sites is:

Chemical Lime Company
(Formerly Chemstar Lime Company)
P.O. Box 985004
Fort Worth, Texas 76185-5004

The claims listed are held and claimed by the owner for the valuable mineral contained therein.

Dated this 21 day of Aug, 2001.



Jim Kelley
Vice-President
Mining and Exploration
Chemical Lime Company

State of Texas
County of Tarrant

Subscribed and sworn to before me
this 21 day of August, 2001.


Notary Public



ENTERED IN COMPUTER

R2 10/19/2001

AFTER RECORDING RETURN TO:

Jim Kelley
Chemical Lime Company
P.O. Box 985004
Fort Worth, TX 76185-5004

PROOF OF LABOR AND/OR EVIDENCE OF PAYMENT

Maintenance Fee for Assessment Year Beginning September 1, 2001

STATE OF TEXAS)
) SS.
COUNTY OF TARRANT)

TO WHOM IT MAY CONCERN:


This will serve as notice that the owner or claimant of the mining claim(s) listed in Exhibit "A" has paid the claim maintenance fee of \$100.00 for each mining claim or mill site located in the County of Cochise, State of Arizona for the assessment year beginning September 1, 2001, and intends to continue to hold such claims as authorized by the General Mining Law of 1872.

All monuments required by law to have been erected and notices required by law to have been posted on each claim or site or copies of such notices were in place on each claim or site on July 30, 2001; also on that date, each corner monument bore or contained marking sufficient to designate the corner of the mining claim to which it pertained and the name of the claim.

Name and Address of Owner:


Chemical Lime Company
(Formerly Chemstar Lime Company)
P.O. Box 985004
Fort Worth, TX 76185-5004

Dated this 21 day of August, 2001


Jim Kelley

Vice-President
Exploration and Mining
Chemical Lime Company

Subscribed and sworn to before me
this 21 day of August, 2001


Notary Public



ENTERED IN COMPUTER
RS 10/19/2001



Jim Kelley
Vice President Mining & Exploration

RECEIVED
BUREAU OF
LAND MANAGEMENT

2001 AUG 28 A 9 21

July 26, 2001

Arizona Bureau of Land Management
2222 North Central
Phoenix, AZ 85004

CERTIFIED MAIL RRR

Attention: Records and Title Section

RE: 2001 Maintenance Fees

In accordance with the Omnibus Budget Reconciliation Act of August 10, 1993 (Public Law 103-66, 107 Stat. 312), please find enclosed **Affidavits of Proof of Labor and/or Evidence of Payment** for the 2002 assessment year.

The owner of the mining claims is **Chemical Lime Company (Formerly Chemstar Lime Company)** and the current mailing address is **P.O. Box 985004; Fort Worth, Texas 76185-5004**.

Also enclosed is our company check in the amount of \$ 4900.00 which represents the claim maintenance fee of \$100.00 per claim for the 2002 assessment year.

Please return the accounting advice confirmation for receipt and a BLM file-stamped copy of the affidavit to the undersigned. If further information is needed, please inform the undersigned so that we may comply within the time required by law.

Sincerely,

Jim Kelley
Vice-President
Mining and Exploration

495

Chemical Lime Company
P.O. Box 985004, Fort Worth, Texas 76185-5004
3700 Hulen Street, Fort Worth, Texas 76107
Phone: (817) 732-8164 (800) 365-6724 Fax: (817) 732-8144

ENTERED IN COMPUTER
RE 10/19/2001

AFTER RECORDING RETURN TO:

Jim Kelley
Chemical Lime Company
P.O. Box 985004
Fort Worth, Texas 76185-5004

LAND MANAGEMENT

2001 AUG 28 A 9:21

**AFFIDAVIT
EVIDENCE OF PAYMENT
OF ANNUAL MAINTENANCE FEE FOR 2001
IN LIEU OF ASSESSMENT WORK**

STATE OF TEXAS
COUNTY OF TARRANT

This will serve as a notice that the owner of the mining claims/or mill sites listed on Exhibit "A" attached, intends to continue to hold the claims and/or mill sites located in the County of Cochise, State of Arizona, in the mining year ending Sept. 1, 2002.

The annual maintenance fee of \$100.00 for each mining claim or mill site as required under the Omnibus Budget Reconciliation Act of 1993 will be mailed to the Arizona State Office of the BLM on August 25, 2001 in the form of a check in the amount of \$ 4900.00 for the 49 claims/mill sites listed in the attached exhibit.

The owner of the mining claims/mill sites is:

Chemical Lime Company
(Formerly Chemstar Lime Company)
P.O. Box 985004
Fort Worth, Texas 76185-5004

The claims listed are held and claimed by the owner for the valuable mineral contained therein.


Dated this 21 day of Aug, 2001.



Jim Kelley
Vice-President
Mining and Exploration
Chemical Lime Company

State of Texas
County of Tarrant

Subscribed and sworn to before me
this 21 day of August, 2001.


Notary Public

ENTERED IN COMPUTER
RE 10/19/2001

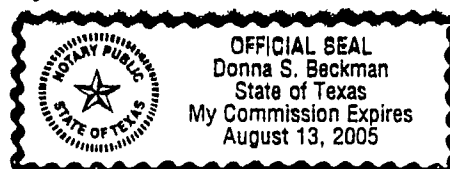


EXHIBIT "A"

LAND MANAGEMENT

CEMETARY MILLSITE CLAIMS

2001 AUG 28 A 9:22

Sections 1 & 12, Township 24 South, Range 26 East
Cochise County, Arizona

Owner: Chemical Lime Company (Formerly Chemstar Lime Company)
P.O. Box 985004
Fort Worth, TX 75185-5004

CLAIM NAME

BLM SERIAL NUMBER

Cemetary

AMC 327294 ✓

1 Claim

ENTERED IN COMPUTER
RE 10/19/2001

EXHIBIT "A"

DOUGLAS LODE CLAIMS

LAND OFFICE
TULSA, OKLA

2001 AUG 28 A 9:22

Sections 1 & 12, Township 24 South, Range 25 East
Section 7, Township 24 South, Range 26 East
Cochise County, Arizona

LAND OFFICE
TULSA, OKLA

Owner: Chemical Lime Company (Formerly Chemstar Lime Company)
P.O. Box 985004
Fort Worth, TX 75185-5004

CLAIM NAME	BLM SERIAL NUMBER
Douglas Lode 1	AMC 326721 /
Douglas Lode 2	AMC 326722 /
Douglas Lode 3	AMC 326723 /
Douglas Lode 3A	AMC 331174 ✓
Douglas Lode 4	AMC 326724 /
Douglas Lode 5	AMC 326725 /
Douglas Lode 6	AMC 326726 /
Douglas Lode 7	AMC 326727 /
Douglas Lode 8	AMC 326728 /
Douglas Lode 9	AMC 326729 /
Douglas Lode 10	AMC 326730 /
Douglas Lode 11	AMC 329405 ✓
Douglas Lode 12	AMC 326732 /
Douglas Lode 13	AMC 326733 /
Douglas Lode 14	AMC 326734 /
Douglas Lode 15	AMC 326735 /

16 Claims

ENTERED IN COMPUTER
RE 10/19/2001

EXHIBIT "A"

LAND OFFICE
2001 AUG 28 A 9:22

DOUGLAS MILLSITE CLAIMS

2001 AUG 28 A 9:22

Sections 1 & 12, Township 24 South, Range 25 East
Section 7, Township 24 South, Range 26 East
Cochise County, Arizona

Owner: Chemical Lime Company (Formerly Chemstar Lime Company)
P.O. Box 985004
Fort Worth, TX 75185-5004

CLAIM NAME	BLM SERIAL NUMBER
Douglas Millsite 1	AMC 326736
Douglas Millsite 2	AMC 326737
Douglas Millsite 3	AMC 326738
Douglas Millsite 4	AMC 326739
Douglas Millsite 5	AMC 326740
Douglas Millsite 6	AMC 326741
Douglas Millsite 7	AMC 326742
Douglas Millsite 8	AMC 326743

8 CLAIMS

ENTERED IN COMPUTER
RE 10/19/2001

EXHIBIT "A"

LAIN PLACEMENT

DOUGLAS PLANT PLACER CLAIMS

2001 AUG 28 A 9 22

Sections 1 & 12, Township 24 South, Range 25 East
Section 7, Township 24 South, Range 26 East
Cochise County, Arizona

Owner: Chemical Lime Company (Formerly Chemstar Lime Company)
P.O. Box 985004
Fort Worth, TX 75185-5004

CLAIM NAME	BLM SERIAL NUMBER
Howard Sidney # 1	AMC 312580 ✓
Howard Sidney # 2	AMC 312581 ✓
Howard Sidney # 3	AMC 299902 ✓
Howard Sidney # 4	AMC 299903 ✓
Howard Sidney # 5	AMC 295242 ✓
Howard Sidney # 6	AMC 295243 ✓
Howard Sidney # 7	AMC 326744 295244
Howard Sidney # 8	AMC 326745 295245
Howard Sidney # 9	AMC 325955 ✓
Howard Sidney # 10	AMC 325956 ✓
Alison # 1	AMC 312579 ✓
Lisa # 1	AMC 312582 ✓
Meredith # 1	AMC 312676 ✓
Nancie # 1	AMC 312677 /
Susan # 1	AMC 312678 ✓
Susan # 2	AMC 325951 ✓
Susan # 3	AMC 325952 /
Susan # 4	AMC 325953 /
Susan # 5	AMC 325954 /
Tracy # 1	AMC 312679 ✓

20 Claims

ENTERED IN COMPUTER
RE 10/19/2001

EXHIBIT "A"

BLM
LAND MANAGEMENT

LIME HILL LODGE CLAIMS

2001 AUG 28 A 9 22

Sections 1, Township 24 South, Range 25 East
Cochise County, Arizona

Owner: Chemical Lime Company (Formerly Chemstar Lime Company)
P.O. Box 985004
Fort Worth, TX 75185-5004

CLAIM NAME	BLM SERIAL NUMBER
LHL 1	AMC 331602 ✓
LHL 2	AMC 302834 ✓
LHL 3	AMC 302835 ✓
LHL 4	AMC 302836 /

4 Claims

ENTERED IN COMPUTER
10/19/2001 RE

United States Department of the Interior
Bureau of Land Management
BUSINESS & SUPPORT SVCS DIV
222 N CENTRAL AVE
PHOENIX, AZ 85004 -2203
Phone: (602) 417-9200

Receipt

No:

367241

Transaction #: 385926

Date of Transaction: 08/28/2001

CUSTOMER: CHEMICAL LIME CO
BOX 985004
FORT WORTH, TX 76185

LINE #	QTY	COMMODITY / SUBJECT / ACTION / PRODUCT	REMARKS	UNIT PRICE	TOTAL
1	1.00	LOCATABLE MINERALS / MINING CLAIMS-NOT NEW-UNADJUD, ONE AUTH NO. ONLY / MINING CLAIM MONEY RECEIVED (455)	MAINT 2002 (49)	- n/a -	\$4,900.00
TOTAL:					\$4,900.00

PAYMENT INFORMATION

1	AMOUNT:	\$4,900.00	POSTMARKED:	08/23/2001
	TYPE:	CHECK	RECEIVED:	08/28/2001
	CHECK NO:	86602		
	NAME:	CHEMICAL LINE COMPANY BOX 985004 FORT WORTH TX 76185		

REMARKS

PHONE: SEE DOC

CASE SERIAL NUMBER INFORMATION

TRNS #	LINE #	CASES
385926	1	AMC327294/\$4900.00

This receipt was generated by the automated BLM Collections and Billings System and is a paper representation of a portion of the official electronic record contained therein.

Receipt #: 167343

Amount Received: 9800.00

Date: 8-11-00 (~~8-2-00~~)

Transaction #: 180402

Lead #: 295242-299902-302812

312579-312676-318802

319667-325951-326721

327294-329405-331174-331602

AMC #	Code	\$\$\$\$\$
295242-295243	482	400.-
299902-299903		200.-
302834-302836		300.-
312579		100.-
312676-312679		400.-
312580-312581		200.-
312582		100.-
318816-318817	482	200.-
318818	482	100.-
318819-318821		300.-
318829	482	100.-
318833		100.-
318841-318842		200.-
318844		100.-
318846		100.-
318857		200.-

Total: 9800.00

480----POL-----\$5
481----NOI-----\$5
482----Maint.---\$100
396----Trf.-----\$5
635----Amd.-----\$5
379----Refund

AMC 318818
Closed by decision
6/21/994

Refund \$100.00

AMC #	Code	\$\$\$\$\$
318859	482	100.-
318861		100.-
318872-318876		500.-
318890		100.-
318904		100.-
318915-318920		600.-
318930		100.-
318939-318941		300.-
319694-319704		1100.-
319722-319727		600.-
325951-325956		600.-
326721-326730		1000.-
326732-326743		1200.-
327294		200.-
329405		100.-

331174

331602

Entered: ✓ 8-25-00 100. +
Date

Verified: ✓ 10/16/00
Date

Sent to Accounts: 12/5/00
Date

Earned by Accounts: _____
Date



Margaret Flowers
Geology Assistant
August 9, 2000

CERTIFIED MAIL RRR

Arizona Bureau of Land Management
2222 North Central
Phoenix, AZ 85004

**Attention: Records and Title Section
Courtney Davidson**

Re: 2001 Maintenance Fees

Dear Courtney:

In reference to our telephone conversation earlier this week, please find enclosed Chemical Lime Company's check in the amount of \$100.00 to supplement the 2001 Maintenance Fees previously sent. Also enclosed, are copies of all documents previously sent to the California BLM.

Please return the accounting advice confirmation for receipt and a BLM file-stamped copy of the Affidavits of Proof of Labor and/or Evidence of Payment to the undersigned. If further information is needed, please inform the undersigned so that we may comply within the time required by law.

Sincerely,

Margaret Flowers
Geology Assistant

RECEIVED
BLM. AZ STATE OFFICE

2000 AUG 11 P 2:52

PHOENIX, ARIZONA

Certified Article Number

P 972 013 081

SENDER'S RECORD



Margaret Flowers
Geology Assistant
July 31, 2000

Certified Article Number

P 972 013 111

SENDER'S RECORD

CERTIFIED MAIL RRR

Arizona Bureau of Land Management
2222 North Central
Phoenix, AZ 85004

RECEIVED
BUREAU OF
LAND MANAGEMENT
Aug 7 11 58 AM '00
STATE OF ARIZONA
PHOENIX, ARIZONA

Attention: Records and Title Section

Re: 2001 Maintenance Fees

To Whom it May Concern:

In accordance with the Omnibus Budget Reconciliation Act of August 10, 1993 (Public Law 103-66, 107 Stat. 312), please find enclosed **Affidavits of Proof of Labor and/or Evidence of Payment** for the 2001 assessment year.

The owner of the mining claims is **Chemical Lime Company (Formerly Chemstar Lime Company)** and the current mailing address is **P.O. Box 985004 Fort Worth, Texas 76185-5004**.

Also enclosed is our company check in the amount of \$9700.00 which represents the claim maintenance fee of \$100.00 per claim for the 2001 assessment year.

Please return the accounting advice confirmation for receipt and a BLM file-stamped copy of the affidavit to the undersigned. If further information is needed, please inform the undersigned so that we may comply within the time required by law.

Sincerely,

Margaret Flowers
Geology Assistant

Chemical Lime Company
P.O. Box 985004, Fort Worth, Texas 76185-5004
3700 Hulen Street, Fort Worth, Texas 76107
Phone: (817) 732-8164 (800) 365-6724 Fax: (817) 732-8144

AFTER RECORDING RETURN TO:

Margaret Flowers
Chemical Lime Company
P.O. Box 985004
Fort Worth, TX 76185-5004

RECEIVED
BUREAU OF
LAND MANAGEMENT
Aug 7 11 58 AM '00
STATE OF TEXAS
PHOENIX, ARIZONA

PROOF OF LABOR AND/OR EVIDENCE OF PAYMENT

Maintenance Fee for Assessment Year Beginning September 1, 2001

STATE OF TEXAS)
) SS.
COUNTY OF TARRANT)

TO WHOM IT MAY CONCERN:

This will serve as notice that the owner or claimant of the mining claim(s) listed in Exhibit "A" has paid the claim maintenance fee of \$100.00 for each mining claim or mill site for the assessment year beginning September 1, 2001 and intends to continue to hold such claims as authorized by the General Mining Law of 1872.

Name and Address of Owner:

Chemical Lime Company
(Formerly Chemstar Lime Company)
P.O. Box 985004
Fort Worth, TX 76185-5004

Dated this 4th day of August, 2000

Jim Kelley
Vice President of Mining & Exploration for Chemical Lime Company

Subscribed and sworn to before me
this 4th day of August, 2000

Margaret Flowers
Notary Public

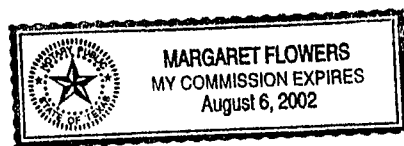


EXHIBIT A

Douglas Lode Claims

Sections 1 & 12, Township 24 South, Range 25 East, and
Section 7, Township 24 South, Range 26 East
Cochise County Arizona

Owner: Chemical Lime Company (Formerly Chemstar Lime Company)
P.O. Box 985004
Fort Worth, Texas 75185-5004

<u>Claim Name:</u>	<u>BLM Serial Number</u>
DOUGLAS LODE 1	AMC 326721\
DOUGLAS LODE 2	AMC 326722\
DOUGLAS LODE 3	AMC 326723\
DOUGLAS LODE 3A	AMC 331174\
DOUGLAS LODE 4	AMC 326724\
DOUGLAS LODE 5	AMC 326725\
DOUGLAS LODE 6	AMC 326726\
DOUGLAS LODE 7	AMC 326727\
DOUGLAS LODE 8	AMC 326728\
DOUGLAS LODE 9	AMC 326729\
DOUGLAS LODE 10	AMC 326730\
DOUGLAS LODE 11	AMC 329405\
DOUGLAS LODE 12	AMC 326732\
DOUGLAS LODE 13	AMC 326733\
DOUGLAS LODE 14	AMC 326734\
DOUGLAS LODE 15	AMC 326735\

16 CLAIMS

OK

ARIZONA
STATE OFFICE
PHOENIX, ARIZONA

AUG 7 11 59 AM '00

RECEIVED
BUREAU OF
LAND MANAGEMENT

16

10/16/00
ENTERED IN COMPUTER

Ja 8.25.00

EXHIBIT A

Douglas Millsite Claims

Sections 1 & 12, Township 24 South, Range 25 East, and
Section 7, Township 24 South, Range 26 East
Cochise County, Arizona

Owner: Chemical Lime Company (Formerly Chemstar Lime Company)
P.O. Box 985004
Fort Worth, Texas 75185-5004

Claim Name:

BLM Serial Number

DOUGLAS MILLSITE 1	AMC 326736
DOUGLAS MILLSITE 2	AMC 326737
DOUGLAS MILLSITE 3	AMC 326738
DOUGLAS MILLSITE 4	AMC 356739
DOUGLAS MILLSITE 5	AMC 326740
DOUGLAS MILLSITE 6	AMC 326741
DOUGLAS MILLSITE 7	AMC 326742
DOUGLAS MILLSITE 8	AMC 326743

8 CLAIMS

RECEIVED
BUREAU OF
LAND MANAGEMENT
STATE OF ARIZONA
PHOENIX, ARIZONA

AUG 7 11 59 AM '00

RECEIVED
BUREAU OF
LAND MANAGEMENT
STATE OF ARIZONA
PHOENIX, ARIZONA

10/16/00
ENTERED IN COMPUTER

2-8-25-00

EXHIBIT A

Douglas Plant Placer Claims

Sections 1 & 12, Township 24 South, Range 25 East, and
Section 7, Township 24 South, Range 26 East
Cochise County Arizona

Owner: Chemical Lime Company (Formerly Chemstar Lime Company)
P.O. Box 985004
Fort Worth, Texas 75185-5004

Claim Name:

BLM Serial Number

HOWARD SIDNEY #1
HOWARD SIDNEY #2
HOWARD SIDNEY #3
HOWARD SIDNEY #4
HS #5
HS #6
HS #7
HS #8
ALISON #1
LISA #1
MEREDITH #1
NANCIE #1
SUSAN #1
TRACY #1

AMC 312580
AMC 312581
AMC 299902
AMC 295242
AMC 295242
AMC 295243
AMC 295244
AMC 295245
AMC 312579
AMC 312582
AMC 312676
AMC 312677
AMC 312678
AMC 312679

299903

14 CLAIMS
ok

ENTERED IN COMPUTER

8-25-00

ARIZONA
STATE OFFICE
PHOENIX, ARIZONA

AUG 7 11 59 AM '00

RECEIVED
BUREAU OF
LAND MANAGEMENT

An incorrect serial number(s) was used when your Maintenance Fee Payment Waiver Certification was filed. The correct numbers are as noted on this copy. Please use the correct serial number(s) on all future correspondence to insure that the correct mining claims are updated on the official records. Thank you.

EXHIBIT A

Lime Hill Lode Claims

Section 1, Township 24, South, Range 25 East
Cochise County, Arizona

Owner: Chemical Lime Company (Formerly Chemstar Lime Company)
P.O. Box 985004
Fort Worth, Texas 75185-5004

Claim Name:

BLM Serial Number

LHL 1
LHL 2
LHL 3
LHL 4

AMC 331602
AMC 302834
AMC 302835
AMC 302836

4 CLAIMS ✓

RECEIVED
BUREAU OF
LAND MANAGEMENT
AUG 7 11 59 AM '00
COCHISE
COUNTY
PROPERTY

10/16/00
ENTERED IN COMPUTER
No 885.10

EXHIBIT A

Douglas Placer Claims

Sections 1 & 12, Township 24 South, Range 25 East
Cochise County Arizona

Owner: Chemical Lime Company (Formerly Chemstar Lime Company)
P.O. Box 985004
Fort Worth, Texas 75185-5004

<u>Claim Name:</u>	<u>BLM Serial Number</u>
HOWARD SIDNEY #1	AMC 325955x
HOWARD SIDNEY #2	AMC 325956x
SUSAN 2	AMC 325951x
SUSAN 3	AMC 325952x
SUSAN 4	AMC 325953x
SUSAN 5	AMC 325954x

6 CLAIMS

RECEIVED
BUREAU OF
LAND MANAGEMENT
Aug 7 11 59 AM '00
ARIZONA
STATE OFFICE
PHOENIX

10/16/00
ENTERED IN COMPUTER
8-25-00

EXHIBIT A

Stardust Project

Sections 10-15, 23 & 24, Township 3 South, Range 15 East,
G. & S.R.M. Section 7, Township 24 South, Range 26 East
Gila County, Arizona

Owner: Chemical Lime Company (Formerly Chemstar Lime Company)
P.O. Box 985004
Fort Worth, Texas 75185-5004

Claim Name:

BLM Serial Number

SDL 15	AMC 31	318816
SDL 16	AMC 31	318817
<i>Amc 318818</i> SDL 17	AMC 31	318818
SDL 18	AMC 31	318819
SDL 19	AMC 31	318820
SDL 20	AMC 31	318821
SDL 28	AMC 31	318829
SDL 32	AMC 31	318833
SDL 40	AMC 31	318841
SDL 41	AMC 31	318842
SDL 43	AMC 31	318844
SDL 45	AMC 31	318846
SDL 56	AMC 31	318857
SDL 58	AMC 31	318859
SDL 60	AMC 31	318861
SDL 71	AMC 31	318872
SDL 72	AMC 31	318873
SDL 73	AMC 31	318874
SDL 74	AMC 31	318875
SDL 75	AMC 31	318876
SDL 89	AMC 31	318890
SDL 103	AMC 31	318904
SDL 114	AMC 31	318915
SDL 115	AMC 31	318916
SDL 116	AMC 31	318917
SDL 117	AMC 31	318918
SDL 118	AMC 31	318919
SDL 119	AMC 31	318920
SDL 129	AMC 31	318930
SDL 138	AMC 31	318939
SDL 139	AMC 31	318940
SDL 140	AMC 31	318941
32		

RECEIVED
BUREAU OF
LAND MANAGEMENT
AUG 7 11 59 AM '00

31 CLAIMS

10/11/00
Copy with
Serial # sent to
Claiming
4/11

10/16/00
ENTERED IN COMPUTER
for 8-25-00

32

EXHIBIT A

Stardust Project

Sections 10-15, 23 & 24, Township 3 South, Range 15 East
G. & S.R.M. Section 7, Township 24 South, Range 26 East
Gila County, Arizona

*Case
Closed*

Owner: Chemical Lime Company (Formerly Chemstar Lime Company)
P.O. Box 985004
Fort Worth, Texas 75185-5004

Claim Name:

BLM Serial Number

SDL 15	AMC 31
SDL 16	AMC 31
<i>Amc 318P18</i> SDL 17 <i>CLOSED Decision 6/2/94</i>	AMC 31
SDL 18	AMC 31
SDL 19	AMC 31
SDL 20	AMC 31
SDL 28	AMC 31
SDL 32	AMC 31
SDL 40	AMC 31
SDL 41	AMC 31
SDL 43	AMC 31
SDL 45	AMC 31
SDL 56	AMC 31
SDL 58	AMC 31
SDL 60	AMC 31
SDL 71	AMC 31
SDL 72	AMC 31
SDL 73	AMC 31
SDL 74	AMC 31
SDL 75	AMC 31
SDL 89	AMC 31
SDL 103	AMC 31
SDL 114	AMC 31
SDL 115	AMC 31
SDL 116	AMC 31
SDL 117	AMC 31
SDL 118	AMC 31
SDL 119	AMC 31
SDL 129	AMC 31
SDL 138	AMC 31
SDL 139	AMC 31
SDL 140	AMC 31
31	

RECEIVED
BUREAU OF
LAND MANAGEMENT
AUG 7 11 59 AM '00
STARS OFFICE
PHOENIX, ARIZONA

*duplicate
page*

31 CLAIMS

ENTERED IN COMPUTER
for 8-25-00

EXHIBIT A

Cemetary Millsite Claims

Sections 1 & 12, Township 24 South, Range 26 East
Cochise County, Arizona

Owner: Chemical Lime Company (Formerly Chemstar Lime Company)
P.O. Box 985004
Fort Worth, Texas 75185-5004

Claim Name:

BLM Serial Number

CEMETARY

AMC 327294,

1 CLAIM

RECEIVED
BUREAU OF
LAND MANAGEMENT
Aug 7 11 52 AM '00
STATE OFFICE
PHOENIX, ARIZONA

(1)

10/16/00
ENTERED IN COMPUTER

8-25-00

EXHIBIT A

Pedregosa Mountain's Claims

Sections 18, 19 & 30, Township 21 South, Range 30 East
Cochise County, Arizona

Owner: Chemical Lime Company (Formerly Chemstar Lime Company)
P.O. Box 985004
Fort Worth, Texas 75185-5004

<u>Claim Name:</u>	<u>BLM Serial Number</u>
PML 28	AMC 319694\
PML 29	AMC 319695\
PML 30	AMC 319696\
PML 31	AMC 319697\
PML 32	AMC 319698\
PML 33	AMC 319699\
PML 34	AMC 319700\
PML 35	AMC 319701\
PML 36	AMC 319702\
PML 37	AMC 319703\
PML 38	AMC 319704\
PML 56	AMC 319722\
PML 57	AMC 319723\
PML 58	AMC 319724\
PML 59	AMC 319725\
PML 60	AMC 319726\
PML 61	AMC 319727\

17

17 CLAIMS

RECEIVED
BUREAU OF
LAND MANAGEMENT
AUG 7 11 59 AM '00
STATE OF ARIZONA
PHOENIX, ARIZONA

10/16/00
ENTERED IN COMPUTER
for 8-25-00

United States Department of the Interior
Bureau of Land Management
BUSINESS & SUPPORT SVCS DIV
222 N CENTRAL AVE
PHOENIX, AZ 85004 -2203
Phone: (602) 417-9200

Receipt	
No:	167343

Transaction #: 180402					
Date of Transaction: 08/11/2000					
CUSTOMER:		CHEMICAL LIME CO BOX 985004 FORT WORTH, TX 76185			
LINE #	QTY	COMMODITY / SUBJECT / ACTION / PRODUCT	REMARKS	UNIT PRICE	TOTAL
1	1	LOCATABLE MINERALS / MINING CLAIMS-ACCOUNTS/UNADJUDICATED / MINING CLAIM MONEY RECEIVED (455)	MAINT 2001 (98)	- n/a -	\$9,800.00
TOTAL:					\$9,800.00

PAYMENT INFORMATION					
1	AMOUNT:	\$9,700.00	POSTMARKED:	08/04/2000	
	TYPE:	CHECK	RECEIVED:	08/07/2000	
	CHECK NO:	42279			
	NAME:	CHEMICAL LIME COMPANY BOX 985004 FORT WORTH TX 76185			
2	AMOUNT:	\$100.00	POSTMARKED:	N/A	
	TYPE:	CHECK	RECEIVED:	08/11/2000	
	CHECK NO:	42490			
	NAME:	CHEMICAL LIME COMPANY BOX 985004 FORT WORTH TX 76185			

REMARKS

CASE SERIAL NUMBER INFORMATION		
TRNS #	LINE #	CASES
180402	1	AMC319694

This receipt was generated by the automated BLM Collections and Billings System and is a paper representation of a portion of the official electronic record contained therein.

RUN TIME:12:31
GEO STATE:

UNITED STATES DEPARTMENT OF INTERIOR
BUREAU OF LAND MANAGEMENT

PAGE: 1
RUN DATE: 08/23/00

CLAIM NAME/NUMBER INDEX

ACTIVE CLAIMS

County: GILA

<u>Claim Name/Number</u>	<u>Serial No.</u>	<u>Claimant(s)</u>	<u>--- ME R</u>	<u>LEGAL TWN</u>	<u>DESC RANGE</u>	<u>--- SEC</u>	<u>--- Subdv</u>	<u>Location Date</u>	<u>Case Closed</u>
SDL 103	AMC318904	CHEMICAL LIME CO	14	0030S	0150E	013	NW	12/28/1991	
						014	NE	12/28/1991	
SDL 114	AMC318915	CHEMICAL LIME CO	14	0030S	0150E	012	SW SE	12/29/1991	
SDL 115	AMC318916	CHEMICAL LIME CO	14	0030S	0150E	012	SW SE	12/29/1991	
SDL 116	AMC318917	CHEMICAL LIME CO	14	0030S	0150E	013	NE NW	12/29/1991	
SDL 117	AMC318918	CHEMICAL LIME CO	14	0030S	0150E	013	NE NW	12/29/1991	
SDL 118	AMC318919	CHEMICAL LIME CO	14	0030S	0150E	013	NE NW	12/29/1991	
SDL 119	AMC318920	CHEMICAL LIME CO	14	0030S	0150E	013	NE NW	12/29/1991	
SDL 129	AMC318930	CHEMICAL LIME CO	14	0030S	0150E	013	NE	12/29/1991	
SDL 138	AMC318939	CHEMICAL LIME CO	14	0030S	0150E	013	NE	12/30/1991	
					0160E	018	NW	12/30/1991	
SDL 139	AMC318940	CHEMICAL LIME CO	14	0030S	0150E	013	NE	12/30/1991	
					0160E	018	NW	12/30/1991	
SDL 140	AMC318941	CHEMICAL LIME CO	14	0030S	0150E	013	NE	12/30/1991	
					0160E	018	NW SW	12/30/1991	
SDL 15	AMC318816	CHEMICAL LIME CO	14	0030S	0150E	010	SW SE	12/16/1991	
SDL 16	AMC318817	CHEMICAL LIME CO	14	0030S	0150E	010	SW SE	12/16/1991	
SDL 18	AMC318819	CHEMICAL LIME CO	14	0030S	0150E	015	NE NW	12/16/1991	
SDL 19	AMC318820	CHEMICAL LIME CO	14	0030S	0150E	015	NE NW	12/16/1991	
SDL 20	AMC318821	CHEMICAL LIME CO	14	0030S	0150E	015	NE NW	12/16/1991	
SDL 28	AMC318829	CHEMICAL LIME CO	14	0030S	0150E	010	SE	12/17/1991	
SDL 32	AMC318833	CHEMICAL LIME CO	14	0030S	0150E	015	NE	12/17/1991	
SDL 40	AMC318841	CHEMICAL LIME CO	14	0030S	0150E	010	SE	12/17/1991	
						011	SW	12/17/1991	
SDL 41	AMC318842	CHEMICAL LIME CO	14	0030S	0150E	010	SE	12/17/1991	
						011	SW	12/17/1991	
SDL 43	AMC318844	CHEMICAL LIME CO	14	0030S	0150E	010	SE	12/17/1991	

* DISCLOSURE * ALL INFORMATION RECEIVED IN THIS OFFICE MAY NOT YET BE LISTED ON THIS REPORT. NAMES AND ADDRESSES ARE ENTERED AS THEY APPEAR ON THE LOCATION NOTICE OR ARE ABBREVIATED TO FIT LIMITED SPACE; THEREFORE THEY MAY NOT APPEAR IN THE EXPECTED SEQUENCE. A BLANK LATEST ASSESSMENT YEAR IN THIS REPORT DOES NOT CONSTITUTE AN ABANDONED CLAIM.

RUN TIME:12:31
GEO STATE:

UNITED STATES DEPARTMENT OF INTERIOR
BUREAU OF LAND MANAGEMENT

PAGE: 2
RUN DATE: 08/23/00

CLAIM NAME/NUMBER INDEX

ACTIVE CLAIMS

<u>Claim Name/Number</u>	<u>Serial No.</u>	<u>Claimant(s)</u>	<u>---</u> <u>ME</u> <u>R</u>	<u>LEGAL</u> <u>TWN</u>	<u>DESC</u> <u>RANGE</u>	<u>---</u> <u>SEC</u>	<u>---</u> <u>Subdv</u>	<u>Location</u> <u>Date</u>	<u>Case</u> <u>Closed</u>
SDL 45	AMC318846	CHEMICAL LIME CO	14	0030S	0150E	011	SW	12/17/1991	
						014	NW	12/17/1991	
						015	NE	12/17/1991	
SDL 56	AMC318857	CHEMICAL LIME CO	14	0030S	0150E	011	SW	12/18/1991	
SDL 58	AMC318859	CHEMICAL LIME CO	14	0030S	0150E	011	SW	12/18/1991	
SDL 60	AMC318861	CHEMICAL LIME CO	14	0030S	0150E	014	NW	12/18/1991	
SDL 71	AMC318872	CHEMICAL LIME CO	14	0030S	0150E	011	SW SE	12/18/1991	
SDL 72	AMC318873	CHEMICAL LIME CO	14	0030S	0150E	011	SW SE	12/18/1991	
SDL 73	AMC318874	CHEMICAL LIME CO	14	0030S	0150E	011	SW SE	12/18/1991	
SDL 74	AMC318875	CHEMICAL LIME CO	14	0030S	0150E	014	NE NW	12/18/1991	
SDL 75	AMC318876	CHEMICAL LIME CO	14	0030S	0150E	014	NE NW	12/18/1991	
SDL 89	AMC318890	CHEMICAL LIME CO	14	0030S	0150E	014	NE	12/28/1991	

* DISCLOSURE * ALL INFORMATION RECEIVED IN THIS OFFICE MAY NOT YET BE LISTED ON THIS REPORT. NAMES AND ADDRESSES ARE ENTERED AS THEY APPEAR ON THE LOCATION NOTICE OR ARE ABBREVIATED TO FIT LIMITED SPACE; THEREFORE THEY MAY NOT APPEAR IN THE EXPECTED SEQUENCE. A BLANK LATEST ASSESSMENT YEAR IN THIS REPORT DOES NOT CONSTITUTE AN ABANDONED CLAIM.

RUN TIME:12:46
GEO STATE:

UNITED STATES DEPARTMENT OF INTERIOR
BUREAU OF LAND MANAGEMENT

PAGE: 4
RUN DATE: 08/23/00

CLAIM NAME/NUMBER INDEX

ACTIVE,CLOSED CLAIMS

<u>Claim Name/Number</u>	<u>Serial</u> <u>No.</u>	<u>Claimant(s)</u>	<u>---</u> <u>ME</u> <u>R</u>	<u>LEGAL</u> <u>TWN</u>	<u>DESC</u> <u>RANGE</u>	<u>---</u> <u>SEC</u>	<u>---</u> <u>Subdv</u>	<u>Location</u> <u>Date</u>	<u>Case</u> <u>Closed</u>
SDL 152	AMC318953	CHEMSTAR LIME CO	14	0030S	0160E	018	SW	12/30/1991	08/31/1993
SDL 153	AMC318954	CHEMSTAR LIME CO	14	0030S	0160E	018	SW	12/30/1991	08/31/1993
						019	NW	12/30/1991	08/31/1993
SDL 16	AMC318817	CHEMICAL LIME CO	14	0030S	0150E	010	SW SE	12/16/1991	
SDL 17	AMC318818	CHEMSTAR LIME CO	14	0030S	0150E	010	SW SE	12/16/1991	08/31/1993
SDL 18	AMC318819	CHEMICAL LIME CO	14	0030S	0150E	015	NE NW	12/16/1991	
SDL 19	AMC318820	CHEMICAL LIME CO	14	0030S	0150E	015	NE NW	12/16/1991	
SDL 2	AMC318803	CHEMSTAR LIME CO	14	0030S	0150E	010	SW	12/16/1991	08/31/1993
SDL 20	AMC318821	CHEMICAL LIME CO	14	0030S	0150E	015	NE NW	12/16/1991	
SDL 21	AMC318822	CHEMSTAR LIME CO	14	0030S	0150E	015	NE NW	12/16/1991	08/31/1993
SDL 22	AMC318823	CHEMSTAR LIME CO	14	0030S	0150E	015	NE NW SW SE	12/16/1991	08/31/1993
SDL 23	AMC318824	CHEMSTAR LIME CO	14	0030S	0150E	015	SW SE	12/16/1991	08/31/1993
SDL 24	AMC318825	CHEMSTAR LIME CO	14	0030S	0150E	015	SW SE	12/16/1991	08/31/1993
SDL 25	AMC318826	CHEMSTAR LIME CO	14	0030S	0150E	015	SW SE	12/16/1991	08/31/1993
SDL 26	AMC318827	CHEMSTAR LIME CO	14	0030S	0150E	015	SW SE	12/16/1991	08/31/1993
SDL 27	AMC318828	CHEMSTAR LIME CO	14	0030S	0150E	010	SE	12/17/1991	08/31/1993
SDL 28	AMC318829	CHEMICAL LIME CO	14	0030S	0150E	010	SE	12/17/1991	
SDL 29	AMC318830	CHEMSTAR LIME CO	14	0030S	0150E	010	SE	12/17/1991	08/31/1993
SDL 3	AMC318804	CHEMSTAR LIME CO	14	0030S	0150E	010	SW	12/16/1991	08/31/1993
SDL 30	AMC318831	CHEMSTAR LIME CO	14	0030S	0150E	010	SE	12/17/1991	08/31/1993
SDL 31	AMC318832	CHEMSTAR LIME CO	14	0030S	0150E	015	NE	12/17/1991	08/31/1993
SDL 32	AMC318833	CHEMICAL LIME CO	14	0030S	0150E	015	NE	12/17/1991	
SDL 33	AMC318834	CHEMSTAR LIME CO	14	0030S	0150E	015	NE	12/17/1991	08/31/1993
SDL 34	AMC318835	CHEMSTAR LIME CO	14	0030S	0150E	015	NE	12/17/1991	08/31/1993
SDL 35	AMC318836	CHEMSTAR LIME CO	14	0030S	0150E	015	NE SE	12/17/1991	08/31/1993
SDL 36	AMC318837	CHEMSTAR LIME CO	14	0030S	0150E	015	SE	12/17/1991	08/31/1993
SDL 37	AMC318838	CHEMSTAR LIME CO	14	0030S	0150E	015	SE	12/17/1991	08/31/1993
SDL 38	AMC318839	CHEMSTAR LIME CO	14	0030S	0150E	015	SE	12/17/1991	08/31/1993
SDL 39	AMC318840	CHEMSTAR LIME CO	14	0030S	0150E	015	SE	12/17/1991	08/31/1993

* DISCLOSURE * ALL INFORMATION RECEIVED IN THIS OFFICE MAY NOT YET BE LISTED ON THIS REPORT. NAMES AND ADDRESSES ARE ENTERED AS THEY APPEAR ON THE LOCATION NOTICE OR ARE ABBREVIATED TO FIT LIMITED SPACE; THEREFORE THEY MAY NOT APPEAR IN THE EXPECTED SEQUENCE. A BLANK LATEST ASSESSMENT YEAR IN THIS REPORT DOES NOT CONSTITUTE AN ABANDONED CLAIM.

RUN TIME:11:21
GEO STATE:

UNITED STATES DEPARTMENT OF INTERIOR
BUREAU OF LAND MANAGEMENT

PAGE: 1
RUN DATE: 08/24/00

CLAIM NAME/NUMBER INDEX

ACTIVE,CLOSED CLAIMS

County: COCHISE

<u>Claim Name/Number</u>	<u>Serial</u> <u>No.</u>	<u>Claimant(s)</u>	<u>---</u> <u>ME</u> <u>R</u>	<u>LEGAL</u> <u>TWN</u>	<u>DESC</u> <u>RANGE</u>	<u>---</u> <u>SEC</u>	<u>---</u> <u>Subdv</u>	<u>Location</u> <u>Date</u>	<u>Case</u> <u>Closed</u>
HOWARD SIDNEY #1	AMC278754	CAN-AM CORP	14	0240S	0250E	012	NE	01/04/1988	04/28/1992
	AMC6067	CAN-AM CORP	14	0240S	0250E	012	NE	11/06/1969	01/01/1988
HOWARD SIDNEY #2	AMC278755	CAN-AM CORP	14	0240S	0250E	012	NE	01/04/1988	04/28/1992
	AMC6068	CAN-AM CORP	14	0240S	0250E	012	NE	11/06/1969	01/01/1988
HOWARD SIDNEY #3	AMC299902	CHEMICAL LIME CO	14	0240S	0250E	001	SE	10/24/1989	
HOWARD SIDNEY #4	AMC299903	CHEMICAL LIME CO	14	0240S	0250E	001	SE	10/24/1989	

* DISCLOSURE * ALL INFORMATION RECEIVED IN THIS OFFICE MAY NOT YET BE LISTED ON THIS REPORT. NAMES AND ADDRESSES ARE ENTERED AS THEY APPEAR ON THE LOCATION NOTICE OR ARE ABBREVIATED TO FIT LIMITED SPACE; THEREFORE THEY MAY NOT APPEAR IN THE EXPECTED SEQUENCE. A BLANK LATEST ASSESSMENT YEAR IN THIS REPORT DOES NOT CONSTITUTE AN ABANDONED CLAIM.



Chemical Lime

A Lhoist Group Company

July 1, 1998

SENT CERTIFIED: RETURN RECEIPT REQUESTED

Bureau of Land Management
222 North Central
Phoenix, AZ 85004

Attention: Records and Title Section

Re: 1999 Maintenance Fees

To Whom it May Concern:

In accordance with the Omnibus Budget Reconciliation Act of August 10, 1993 (Public Law 103-66, 107 Stat. 312), please find enclosed **Affidavits of Proof of Labor and/or Evidence of Payment** for the 1999 assessment year.

The owner of the mining claims is **Chemical Lime Company (Formerly Chemstar Lime Company)** and the current mailing address is **P.O. Box 985004 Fort Worth, Texas 76185-5004**.

Also enclosed is our company check in the amount of \$12,900.00 which represents the claim maintenance fee of \$100.00 per claim for the 1999 assessment year.

Please return the accounting advice confirmation for receipt and a BLM file-stamped copy of the affidavit to the undersigned. If further information is needed, please inform the undersigned so that we may comply within the time required by law.

Sincerely,

Margaret Flowers
Geology Assistant

Chemical Lime Company
P.O. Box 985004, Fort Worth, Texas 76185-5004
3700 Hulen Street, Fort Worth, Texas 76107
Phone: (817) 732-8164 (800) 365-6724 Fax: (817) 732-8144

31-76-331602
325951-302812
326721-312579
331174-299902
329405-295242
327294
319667
318632
318802

RECEIVED
BUREAU OF
LAND MANAGEMENT
AUG 17 9 40 AM '98
ARIZONA
STATE OFFICE
PHOENIX, ARIZONA

AFTER RECORDING RETURN TO:

Jill Fochesato
Chemical Lime Company
P.O. Box 985004
Fort Worth, TX 76185-5004

PROOF OF LABOR AND/OR EVIDENCE OF PAYMENT

Maintenance Fee for Assessment Year Beginning September 1, 1999

STATE OF TEXAS)
) SS.
COUNTY OF TARRANT)

TO WHOM IT MAY CONCERN:

This will serve as notice that the owner or claimant of the mining claim(s) listed in Exhibit "A" has paid the claim maintenance fee of \$100.00 for each mining claim or mill site for the assessment year beginning September 1, 1998, and intends to continue to hold such claims as authorized by the General Mining Law of 1872.

Name and Address of Owner:

Chemical Lime Company
(Formerly Chemstar Lime Company)
P.O. Box 985004
Fort Worth, TX 76185-5004

Dated this 3 day of August 1998

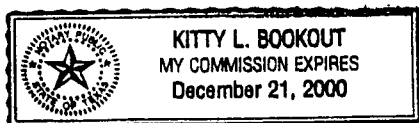
Jill Fochesato

Jill Fochesato

Geology Assistant for Chemical Lime Company

Subscribed and sworn to before me
this 3 day of August, 1998

Kitty L. Bookout
Notary Public



RECEIVED
BUREAU OF
LAND MANAGEMENT
Aug 17 9 40 AM '99
STATE OF TEXAS
FOTOMAT 200004

EXHIBIT A

Lime Hill Lode Claims
Section 1, Township 24 South, Range 25 East
Cochise County, Arizona

Owner: Chemical Lime Company (Formerly Chemstar Lime Company)
P.O. Box 985004
Fort Worth, Texas 75185-5004

<u>Claim Name</u>	<u>BLM Serial Number</u>
LHL 1	AMC 331602
LHL 2	AMC 302834
LHL 3	AMC 302835
LHL 4	AMC 302836

4 CLAIMS

ARIZONA
STATE OFFICE
TUCSON, ARIZONA

AUG 17 9 40 AM '98

RECEIVED
BUREAU OF
LAND MANAGEMENT

ENTERED INTO COMPUTER

AUG 21 1998

VERIFIED

8/26/98

EXHIBIT A

Douglas Plant Placer Claims

Sections 1 & 12, Township 24 South, Range 25 East, and
Section 7, Township 24 South, Range 26 East
Cochise County, Arizona

Owner: Chemical Lime Company (Formerly Chemstar Lime Company)
P.O. Box 985004
Fort Worth, Texas 75185-5004

<u>Claim Name</u>	<u>BLM Serial Number</u>
HOWARD SIDNEY #1	AMC 312580
HOWARD SIDNEY #2	AMC 312581
HOWARD SIDNEY #3	AMC 299902
HOWARD SIDNEY #4	AMC 299903
HS #5	AMC 295242
HS #6	AMC 295243
HS #7	AMC 295244
HS#8	AMC 295245
ALISON #1	AMC 312579
LISA #1	AMC 312582
MEREDITH #1	AMC 312676
NANCIE #1	AMC 312677
SUSAN #1	AMC 312678
TRACY #1	AMC 312679

14 CLAIMS

RECEIVED
BUREAU OF
LAND MANAGEMENT
AUG 17 9 40 AM '98
PRICED
STATE OF ARIZONA
PHOTO COPY

ENTERED INTO COMPUTER

AUG 21 1998

VERIFIED

8/26/98

EXHIBIT A

Douglas Placer Claims Sections 1 & 12, Township 24 South, Range 25 East Cochise County, Arizona

Owner: Chemical Lime Company (Formerly Chemstar Lime Company)
P.O. Box 985004
Fort Worth, Texas 75185-5004

<u>Claim Name</u>	<u>BLM Serial Number</u>
HOWARD SIDNEY #9	AMC 325955
HOWARD SIDNEY #10	AMC 325956
SUSAN 2	AMC 325951
SUSAN 3	AMC 325952
SUSAN 4	AMC 325953
SUSAN 5	AMC 325954

6 CLAIMS

RECEIVED
FEDERAL BUREAU OF
LAND MANAGEMENT
Aug 17 9 41 AM '98
ARIZONA
STATE OFFICE
PHOENIX, ARIZONA

ENTERED INTO COMPUTER

AUG 21 1998

VERIFIED

8/26/98

EXHIBIT A

Douglas Lode Claims

Sections 1 & 12, Township 24 South, Range 25 East, and
Section 7, Township 24 South, Range 26 East
Cochise County, Arizona

Owner: Chemical Lime Company (Formerly Chemstar Lime Company)
P.O. Box 985004
Fort Worth, Texas 75185-5004

<u>Claim Name</u>	<u>BLM Serial Number</u>
DOUGLAS LODE 1	AMC 326721
DOUGLAS LODE 2	AMC 326722
DOUGLAS LODE 3	AMC 326723
DOUGLAS LODE 3A	AMC 331174
DOUGLAS LODE 4	AMC 326724
DOUGLAS LODE 5	AMC 326725
DOUGLAS LODE 6	AMC 326726
DOUGLAS LODE 7	AMC 326727
DOUGLAS LODE 8	AMC 326728
DOUGLAS LODE 9	AMC 326729
DOUGLAS LODE 10	AMC 326730
DOUGLAS LODE 11	AMC 329405
DOUGLAS LODE 12	AMC 326732
DOUGLAS LODE 13	AMC 326733
DOUGLAS LODE 14	AMC 326734
DOUGLAS LODE 15	AMC 326735

16 CLAIMS

RECEIVED
BUREAU OF
LAND MANAGEMENT
AUG 17 9 41 AM '98
ARIZONA
STATE OFFICE
PHOENIX, ARIZONA

ENTERED INTO COMPUTER

AUG 17 1998 JK

VERIFIED

8/26/98

EXHIBIT A

Douglas Millsite Claims

Sections 12, Township 24 South, Range 25 East, and
Section 7, Township 24 South, Range 26 East
Cochise County, Arizona

Owner: Chemical Lime Company (Formerly Chemstar Lime Company)
P.O. Box 985004
Fort Worth, Texas 75185-5004

<u>Claim Name</u>	<u>BLM Serial Number</u>
DOUGLAS MILLSITE 1	AMC 326736
DOUGLAS MILLSITE 2	AMC 326737
DOUGLAS MILLSITE 3	AMC 326738
DOUGLAS MILLSITE 4	AMC 326739
DOUGLAS MILLSITE 5	AMC 326740
DOUGLAS MILLSITE 6	AMC 326741
DOUGLAS MILLSITE 7	AMC 326742
DOUGLAS MILLSITE 8	AMC 326743

8 CLAIMS

RECEIVED
BUREAU OF
LAND MANAGEMENT
AUG 17 9 41 AM '98
AMERICAN
STATE OFFICE
PHOENIX, ARIZONA

ENTERED INTO COMPUTER

AUG 21 1998

VERIFIED

4/8/20/98

EXHIBIT A

Cemetary Millsite Claim
Section 6, Township 24 South, Range 26 East
Cochise County, Arizona

Owner: Chemical Lime Company (Formerly Chemstar Lime Company)
P.O. Box 985004
Fort Worth, Texas 75185-5004

Claim Name

BLM Serial Number

CEMETARY

AMC 327294

1 CLAIM

RECEIVED
BUREAU OF
LAND MANAGEMENT
AUG 17 9 41 AM '98
ALBUQUERQUE
STATE OF
NEW MEXICO

ENTERED INTO COMPUTER

AUG 21 1998

EXHIBIT A

Pedregosa Mountain
Section 18, 19 & 30, Township 21 South, Range 30 East
Cochise County, Arizona

Owner: Chemical Lime Company (Formerly Chemstar Lime Company)
P.O. Box 985004
Fort Worth, Texas 75185-5004

<u>Claim Name</u>	<u>BLM Serial Number</u>
PML 28	AMC 319694
PML 29	AMC 319695
PML 30	AMC 319696
PML 31	AMC 319697
PML 32	AMC 319698
PML 33	AMC 319699
PML 34	AMC 319700
PML 35	AMC 319701
PML 36	AMC 319702
PML 37	AMC 319703
PML 38	AMC 319704
PML 56	AMC 319722
PML 57	AMC 319723
PML 58	AMC 319724
PML 59	AMC 319725
PML 60	AMC 319726
PML 61	AMC 319727

17 CLAIMS

ENTERED INTO COMPUTER

AUG 21 1998

ARIZONA
STATE OFFICE
PROPERTY SECTION

AUG 17 9 41 AM '98

RECEIVED
BUREAU OF
LAND MANAGEMENT

VERIFIED

8/26/98

EXHIBIT A

Ray-Superior Project

Sections 23, 24, 26, & 35, Township 2 South, Range 12 East
Sections 19, 20, 29, 30, 31 & 32, Township 2 South, Range 13 East,
Section 1, Township 3 South, Range 12 East, and
Sections 5 & 6, Township 3 South, Range 13 East
Pinal County, Arizona

Owner: Chemical Lime Company (Formerly Chemstar Lime Company)
P.O. Box 985004
Fort Worth, Texas 75185-5004

Claim Name

BLM Serial Number

AC 70	AMC 318701
AC 71	AMC 318702
AC 72	AMC 318703
AC 73	AMC 318704
AC 79	AMC 318710
AC 80	AMC 318711
AC 81	AMC 318712
AC 82	AMC 318713
AC 89	AMC 318720
AC 92	AMC 318723
AC 93	AMC 318724
AC 94	AMC 318725
AC 95	AMC 318726
AC 96	AMC 318727
AC 97	AMC 318728
AC 98	AMC 318729
AC 99	AMC 318730
AC 100	AMC 318731
AC 101	AMC 318732
AC 102	AMC 318733
AC 109	AMC 318740
AC 110	AMC 318741
AC 111	AMC 318742
AC 112	AMC 318743
AC 113	AMC 318744
AC 114	AMC 318745
AC 124	AMC 318755
AC 125	AMC 318756
AC 130	AMC 318761
AC 136	AMC 318767
AC 137	AMC 318768
AC 142	AMC 318773

32 CLAIMS

ENTERED INTO COMPUTER

AUG 21 1998

RECEIVED
BUREAU OF
LAND MANAGEMENT
AUG 17 9 41 AM '98
ARIZONA
STATE OFFICE
PHOENIX, AZ

VERIFIED

8/26/98

EXHIBIT A

Stardust Project

Sections 10-15, 23 & 24, Township 3 South, Range 15 East, G. & S.R.M.

Sections 18 & 19, Township 3 South, Range 16 East, G. & S.R.M.

Gila County, Arizona

Owner: Chemical Lime Company (Formerly Chemstar Lime Company)
P.O. Box 985004
Fort Worth, Texas 75185-5004

RECEIVED
BUREAU OF
LAND MANAGEMENT
AUG 17 9 41 AM '98

<u>Claim Name</u>	<u>BLM Serial Number</u>
SDL 15	AMC 318816
SDL 16	AMC 318817
SDL 18	AMC 318819
SDL 19	AMC 318820
SDL 20	AMC 318821
SDL 28	AMC 318829
SDL 32	AMC 318833
SDL 40	AMC 318841
SDL 41	AMC 318842
SDL 43	AMC 318844
SDL 45	AMC 318846
SDL 56	AMC 318857
SDL 58	AMC 318859
SDL 60	AMC 318861
SDL 71	AMC 318872
SDL 72	AMC 318873
SDL 73	AMC 318874
SDL 74	AMC 318875
SDL 75	AMC 318876
SDL 89	AMC 318890
SDL 103	AMC 318904
SDL 114	AMC 318915
SDL 115	AMC 318916
SDL 116	AMC 318917
SDL 117	AMC 318918
SDL 118	AMC 318919
SDL 119	AMC 318920
SDL 129	AMC 318930
SDL 138	AMC 318939
SDL 139	AMC 318940
SDL 140	AMC 318941

31 CLAIMS

ENTERED INTO COMPUTER VERIFIED

AUG 21 1998

8/26/98

UNITED STATES
DEPARTMENT OF THE INTERIOR
BUREAU OF LAND MANAGEMENT

RECEIPT AND ACCOUNTING ADVICE

NO. 2389400 04

LM/AZ

08/18/98

Subject: CLAIM MAINTENANCE FEE 1999 - 120

1 13

12,300.00 ✓

Applicant:

JILL FOCHESATO
CHEMICAL LINE COMPANY
PO BOX 985004
FORT WORTH TX 76185-5004

SAME

Remitter: CK 22714
(817) 732-5164

Assignor:

LEASE MANAGEMENT DATA

☐ NEW☐ UPDATE☐ PAYMENT

ORIGINAL SERIAL NO.	ASG.	TYPE	ST.	CTY.	FUND SYMBOL	ACRES/UNITS	RATE
AKC 331602, ET AL							

AMOUNT	ANV. DATE	EXP. DATE	BILL CYC.	S/C	DISTRICT	NEXT BILL	MISC. DATA	U of M	ACTUAL UNITS

ASSIGNMENT SERIAL NO.	ASG.	TYPE	ST.	CTY.	FUND SYMBOL	ACRES/UNITS	RATE

AMOUNT	ANV. DATE	EXP. DATE	BILL CYC.	S/C	DISTRICT	NEXT BILL	MISC. DATA	U of M	ACTUAL UNITS

APPLY REMITTANCE

ACTION	FUND SYMBOL	CTY.	AMOUNT
FILING FEE			
RENTAL			
UNEARNED			
REFUND			
TOTAL			
AMOUNT DUE			

Remarks:

BY:

DATE:

- ☐ Lease in Escrow?
☐ KGS?
☐ Auto Escalates?
☐ Auto Renew?

Of Interest?
Operating Rights?
Operator
Bond Filed?

FOR MMS USE ONLY

BILLEE		FOREST REFUGE
NUMBER		
OCS SECTION		
CODE		

CASE FOLDER COPY



A Lhoist Group Company

August 18, 1997

319667 299902
318632 295242
303812 312579 312579
327294 326721 312676
325951 318802
331602

ARIZONA
STATE OFFICE
PHOENIX, ARIZONA

AUG 25 10 07 AM '97

RECEIVED
BUREAU OF
LAND MANAGEMENT

SENT CERTIFIED RETURN RECEIPT REQUESTED

Bureau of Land Management
Arizona State Office
P.O. Box 16563
Phoenix, Arizona 85011

Attention: Records and Title Section

Re: 1998 Maintenance Fees

To Whom It May Concern:

In accordance with the Omnibus Budget Reconciliation Act of August 10, 1993 (Public Law 103-66, 107 Stat. 312), please find enclosed Affidavits of **Proof of Labor and/or Evidence of Payment** for the 1998 assessment year.

The owner of the mining claims is **Chemical Lime Company** (Formerly Chemstar Lime Company) and the current mailing address is **P.O. Box 985004, Fort Worth, Texas 76185-5004**.
(Please note: There is a change in the address.)

Also enclosed is our company check in the amount of \$12,900.00 which represents the claim maintenance fee of \$100.00 per claim for the 1998 assessment year.

Please return the accounting advice confirmation for receipt and a BLM file-stamped copy of the affidavit to the undersigned. If any further information is needed, please inform the undersigned so that we may comply within the time required by law within which to file.

ENTERED IN COMPUTER

9/17/97

Sincerely,

Jill Fochesato
Geology Assistant

Chemical Lime Company
P.O. Box 985004, Fort Worth, Texas 76185-5004
3700 Hulen Street, Fort Worth, Texas 76107
Phone: (817) 732-8164 (800) 365-6724 Fax: (817) 732-8144

129 ch

AFTER RECORDING RETURN TO:

Jill Fochesato
Chemical Lime Company
P.O. Box 985004
Fort Worth, Texas 76185-5004

Recorded copy
will be sent
when received.

AFFIDAVIT
EVIDENCE OF PAYMENT
OF ANNUAL MAINTENANCE FEE FOR 1998
IN LIEU OF ASSESSMENT WORK

This will serve as a notice that the owner of the mining claims/or mill sites listed on Exhibit "A" attached, intends to continue to hold the claims and/or mill sites located in the County of Gila, State of Arizona, in the mining year ending Sept. 1, 1998.

The annual maintenance fee of \$100.00 for each mining claim and mill site, as required under the Omnibus Budget Reconciliation Act of 1993 will be mailed to the Arizona State Office of the BLM on August 25, 1997, in the form of a check in the amount of \$3100.00 for the 31 claims/mill sites listed in the attached exhibit.

The owner of the mining claims/mill sites is:

Chemical Lime Company
(Formerly Chemstar Lime Company)
P.O. Box 985004
Fort Worth, Texas 76185-5004

The claims listed are held and claimed by the owner for the valuable mineral contained therein.

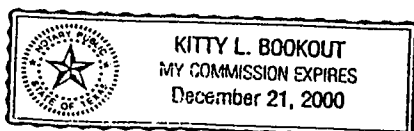
Dated this 24 day of July, 1997.

Jill Fochesato
Jill Fochesato
Geology Assistant for Chemical Lime Company

State of Texas
County of Tarrant

Subscribed and sworn to before me
this 24 day of July, 1997

Kitty L. Bookout
Notary Public



RECEIVED
BUREAU OF
LAND MANAGEMENT
Aug 25 10 08 AM '97
ARIZONA
STATE OFFICE
PHOENIX, ARIZONA

Exhibit A

Stardust Project

Sections 10 - 15, 23, & 24, Township 3 South, Range 15 East, G.&S.R.M.

Sections 18 & 19, Township 3 South, Range 16 East, G.&S.R.M.

Gila County, Arizona

Owner: Chemical Lime Company (Formerly Chemstar Lime Company)
P.O. Box 985004
Fort Worth, Texas 75185-5004

<u>Claim Name</u>	<u>BLM Serial Number</u>
SDL 15	AMC 318816
SDL 16	AMC 318817
SDL 18	AMC 318819
SDL 19	AMC 318820
SDL 20	AMC 318821
SDL 28	AMC 318829
SDL 32	AMC 318833
SDL 40	AMC 318841
SDL 41	AMC 318842
SDL 43	AMC 318844
SDL 45	AMC 318846
SDL 56	AMC 318857
SDL 58	AMC 318859
SDL 60	AMC 318861
SDL 71	AMC 318872
SDL 72	AMC 318873
SDL 73	AMC 318874
SDL 74	AMC 318875
SDL 75	AMC 318876
SDL 89	AMC 318890
SDL 103	AMC 318904
SDL 114	AMC 318915
SDL 115	AMC 318916
SDL 116	AMC 318917
SDL 117	AMC 318918
SDL 118	AMC 318919
SDL 119	AMC 318920
SDL 129	AMC 318930
SDL 138	AMC 318939
SDL 139	AMC 318940
SDL 140	AMC 318941

ARIZONA
STATE OFFICE
PHOENIX, ARIZONA

AUG 25 10 08 AM '97

RECEIVED
BUREAU OF
LAND MANAGEMENT

31 ch

AFTER RECORDING RETURN TO:

Jill Fochesato
Chemical Lime Company
P.O. Box 985004
Fort Worth, Texas 76185-5004

Recorded copy
will be sent
when received.

**AFFIDAVIT
EVIDENCE OF PAYMENT
OF ANNUAL MAINTENANCE FEE FOR 1998
IN LIEU OF ASSESSMENT WORK**

This will serve as a notice that the owner of the mining claims/or mill sites listed on Exhibit "A" attached, intends to continue to hold the claims and/or mill sites located in the County of Pinal, State of Arizona, in the mining year ending Sept. 1, 1998.

The annual maintenance fee of \$100.00 for each mining claim and mill site, as required under the Omnibus Budget Reconciliation Act of 1993 will be mailed to the Arizona State Office of the BLM on August 25, 1997, in the form of a check in the amount of \$3200.00 for the 32 claims/mill sites listed in the attached exhibit.

The owner of the mining claims/mill sites is:

Chemical Lime Company
(Formerly Chemstar Lime Company)
P.O. Box 985004
Fort Worth, Texas 76185-5004

The claims listed are held and claimed by the owner for the valuable mineral contained therein.

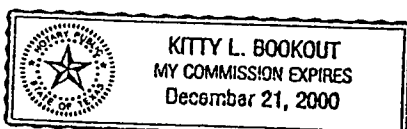
Dated this 24 day of July, 1997.

Jill Fochesato
Jill Fochesato
Geology Assistant for Chemical Lime Company

State of Texas
County of Tarrant

Subscribed and sworn to before me
this 24 day of July, 1997

Kitty L. Bookout
Notary Public



RECEIVED
BUREAU OF
LAND MANAGEMENT
Aug 25 10 08 AM '97
ARIZONA
STATE OFFICE
PHOENIX, ARIZONA

Ray-Superior Proj III
AC Lode Claim

Sections 23, 24, 26, & 35, Township 2 South, Range 12 East,
Sections 19, 20, 29, 30, 31, & 32, Township 2 South, Range 13 East,
Section 1, Township 3 South, Range 12 East, and
Sections 5 & 6, Township 3 South, Range 13 East
Pinal County, Arizona

Owner: Chemical Lime Company (Formerly Chemstar Lime Company)
P.O. Box 985004
Fort Worth, Texas 76185-5004

<u>Claim Name</u>	<u>BLM Serial Number</u>
AC 70	AMC 318701
AC 71	AMC 318702
AC 72	AMC 318703
AC 73	AMC 318704
AC 79	AMC 318710
AC 80	AMC 318711
AC 81	AMC 318712
AC 82	AMC 318713
AC 89	AMC 318720
AC 92	AMC 318723
AC 93	AMC 318724
AC 94	AMC 318725
AC 95	AMC 318726
AC 96	AMC 318727
AC 97	AMC 318728
AC 98	AMC 318729
AC 99	AMC 318730
AC 100	AMC 318731
AC 101	AMC 318732
AC 102	AMC 318733
AC 109	AMC 318740
AC 110	AMC 318741
AC 111	AMC 318742
AC 112	AMC 318743
AC 113	AMC 318744
AC 114	AMC 318745
AC 124	AMC 318755
AC 125	AMC 318756
AC 130	AMC 318761
AC 136	AMC 318767
AC 137	AMC 318768
AC 142	AMC 318773

ARIZONA
STATE OFFICE
PHOENIX, ARIZONA

Aug 25 10 08 AM '97

RECEIVED
BUREAU OF
LAND MANAGEMENT

32



FEE # 970819586
OFFICIAL RECORD
COCHISE COUNTY
DATE 8/01/97 HOUR 12

AFTER RECORDING RETURN TO:

Jill Fochesato
Chemical Lime Company
P.O. Box 985004
Fort Worth, Texas 76185-5004

REQUEST OF
CHEMICAL LIME CO
CHRISTINE RHODES-RECORDER
FEE : 13.00 PAGES : 8

**AFFIDAVIT
EVIDENCE OF PAYMENT
OF ANNUAL MAINTENANCE FEE FOR 1998
IN LIEU OF ASSESSMENT WORK**

This will serve as a notice that the owner of the mining claims/or mill sites listed on Exhibit "A" attached, intends to continue to hold the claims and/or mill sites located in the County of Cochise, State of Arizona, in the mining year ending Sept. 1, 1998.

The annual maintenance fee of \$100.00 for each mining claim and mill site, as required under the Omnibus Budget Reconciliation Act of 1993 will be mailed to the Arizona State Office of the BLM on August 25, 1997, in the form of a check in the amount of \$6600.00 for the 66 claims/mill sites listed in the attached exhibit.

The owner of the mining claims/mill sites is:

Chemical Lime Company
(Formerly Chemstar Lime Company)
P.O. Box 985004
Fort Worth, Texas 76185-5004

The claims listed are held and claimed by the owner for the valuable mineral contained therein.

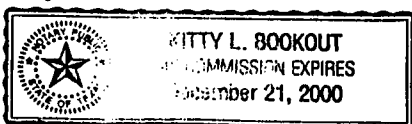
Dated this 21 day of July, 1997.

Jill Fochesato
Jill Fochesato
Geology Assistant for Chemical Lime Company

State of Texas
County of Tarrant

Subscribed and sworn to before me
this 21 day of July, 1997

Kitty L. Bookout
Notary Public



RECEIVED
BUREAU OF
LAND MANAGEMENT
Aug 25 10 07 AM '97
ARIZONA
STATE OFFICE
PHOENIX, ARIZONA

970819586

Exhibit "A"

**Douglas Plant Placer Claims
Sections 1 & 12, Township 24 South, Range 25 East, and
Section 7, Township 24 South, Range 26 East
Cochise County, Arizona**

Owner: Chemical Lime Company (Formerly Chemstar Lime Company)
P.O. Box 985004
Fort Worth, Texas 76185-5004

<u>Claim Name</u>	<u>BLM Serial Number</u>
Howard Sidney # 1	AMC 312580 ✓
Howard Sidney # 2	AMC 312581 ✓
Howard Sidney # 3	AMC 299902
Howard Sidney # 4	AMC 299903
HS # 5	AMC 295242 ✓
HS # 6	AMC 295243
HS # 7	AMC 295244
HS # 8	AMC 295245 ✓
Alison #1	AMC 312579
Lisa #1	AMC 312582 ✓
Meredith #1	AMC 312676
Nancie #1	AMC 312677
Susan #1	AMC 312678
Tracy #1	AMC 312679

14 Claims



RECEIVED
BUREAU OF
LAND MANAGEMENT
Aug 25 10 07 AM '97
ARIZONA
STATE OFFICE
PHOENIX, ARIZONA

970819586

Douglas Millsite Claims
Section 12, Township 24 South, Range 25 East, and
Section 7, Township 24 South, Range 26 East
Cochise County, Arizona

Owner: Chemical Lime Company (Formerly Chemstar Lime Company)
P.O. Box 985004
Fort Worth, Texas 76185-5004

<u>Claim Name</u>	<u>BLM Serial Number</u>
Douglas Millsite 1	AMC 326736
Douglas Millsite 2	AMC 326737
Douglas Millsite 3	AMC 326738
Douglas Millsite 4	AMC 326739
Douglas Millsite 5	AMC 326740
Douglas Millsite 6	AMC 326741
Douglas Millsite 7	AMC 326742
Douglas Millsite 8	AMC 326743

8 Claims

RECEIVED
BUREAU OF
LAND MANAGEMENT
AUG 25 10 07 AM '97
ARIZONA
STATE OFFICE
PHOENIX, ARIZONA

970819586

Douglas Placer Claims
Sections 1 & 12, Township 24 South, Range 25 East
Cochise County, Arizona

Owner: Chemical Lime Company (Formerly Chemstar Lime Company)
P.O. Box 985004
Fort Worth, Texas 76185-5004

<u>Claim Name</u>	<u>BLM Serial Number</u>
Susan 2	325951
Susan 3	325952
Susan 4	325953
Susan 5	325954
Howard Sidney #9	325955
Howard Sidney #10	325956

6 Claims

ARIZONA
STATE OFFICE
PHOENIX, ARIZONA

AUG 25 10 07 AM '97

RECEIVED
BUREAU OF
LAND MANAGEMENT

970819586

Lime Hill Lode Claims
Section 1, Township 24 South, Range 25 East
Cochise County, Arizona

Owner: Chemical Lime Company (Formerly Chemstar Lime Company)
P.O. Box 985004
Fort Worth, Texas 76185-5004

<u>Claim Name</u>	<u>BLM Serial Number</u>
LHL 1	AMC 331602
LHL 2	AMC 302834
LHL 3	AMC 302835
LHL 4	AMC 302836

4 Claims

RECEIVED
BUREAU OF
LAND MANAGEMENT
Aug 25 10 07 AM '97
ARIZONA
STATE OFFICE
PHOENIX, ARIZONA

970819586

Douglas Lode Claims
Sections 1 & 12, Township 24 South, Range 25 East, and
Section 7, Township 24 South, Range 26 East
Cochise County, Arizona

Owner: Chemical Lime Company (Formerly Chemstar Lime Company)
P.O. Box 985004
Fort Worth, Texas 76185-5004

<u>Claim Name</u>	<u>BLM Serial Number</u>
Douglas Lode 1	AMC 326721
Douglas Lode 2	AMC 326722
Douglas Lode 3	AMC 326723
Douglas Lode 3A	AMC 331174
Douglas Lode 4	AMC 326724
Douglas Lode 5	AMC 326725
Douglas Lode 6	AMC 326726
Douglas Lode 7	AMC 326727
Douglas Lode 8	AMC 326728
Douglas Lode 9	AMC 326729
Douglas Lode 10	AMC 326730
Douglas Lode 11	AMC 329405
Douglas Lode 12	AMC 326732
Douglas Lode 13	AMC 326733
Douglas Lode 14	AMC 326734
Douglas Lode 15	AMC 326735

16 Claims

RECEIVED
BUREAU OF
LAND MANAGEMENT
Aug 25 10 07 AM '97
ARIZONA
STATE OFFICE
PHOENIX, ARIZONA

970819586

Cemetery Millsite Claim

Section 6, Township 24 South, Range 26 East
Cochise County, Arizona

Owner: Chemical Lime Company (Formerly Chemstar Lime Company)
P. O. Box 985004
Fort Worth, TX 76185-5004

Claim Name

BLM Serial Number

Cemetery

AMC 327294

1 Claim. *[Signature]*

RECEIVED
BUREAU OF
LAND MANAGEMENT
AUG 25 10 08 AM '97
ARIZONA
STATE OFFICE
PHOENIX, ARIZONA

970819586

Pedregosa Mountain
PML Lode Claims
Sections 18, 19, & 30, Township 21 South, Range 30 East
Cochise County, Arizona

Owner: Chemical Lime Company (Formerly Chemstar Lime Company)
P.O. Box 985004
Fort Worth, Texas 76185-5004

<u>Claim Name</u>	<u>BLM Serial Number</u>
PML 28	AMC 319694
PML 29	AMC 319695
PML 30	AMC 319696
PML 31	AMC 319697
PML 32	AMC 319698
PML 33	AMC 319699
PML 34	AMC 319700
PML 35	AMC 319701
PML 36	AMC 319702
PML 37	AMC 319703
PML 38	AMC 319704
PML 56	AMC 319722
PML 57	AMC 319723
PML 58	AMC 319724
PML 59	AMC 319725
PML 60	AMC 319726
PML 61	AMC 319727

17 Claims

ARIZONA
STATE OFFICE
PHOENIX, ARIZONA

AUG 25 10 08 AM '97

RECEIVED
BUREAU OF
LAND MANAGEMENT

970819586

UNITED STATES
DEPARTMENT OF THE INTERIOR
BUREAU OF LAND MANAGEMENT
RECEIPT AND ACCOUNTING ADVICE

NO. 2372611 04

TC/AZ

08/26/97

Subject: CLAIM MAINTENANCE FEE 1998 - 129

2 50 13

12,900.00

Applicant:

CHEMICAL LIME CO
BOX 985004
3700 HULEN ST
FORT WORTH TX 76107

Remitter: CK 28652 - \$6300.00
CK 28497 - \$6600.00

Assignor:

LEASE MANAGEMENT DATA										<input type="checkbox"/> NEW	<input type="checkbox"/> UPDATE	<input type="checkbox"/> PAYMENT
ORIGINAL SERIAL NO.	ASG.	TYPE	ST.	CTY.	FUND SYMBOL			ACRES/UNITS	RATE			
AMC 312580, ET AL.												
AMOUNT	ANV. DATE	EXP. DATE	BILL CYC.	S/C	DISTRICT	NEXT BILL	MISC. DATA	U of M	ACTUAL UNITS			
ASSIGNMENT SERIAL NO.	ASG.	TYPE	ST.	CTY.	FUND SYMBOL			ACRES/UNITS	RATE			
AMOUNT	ANV. DATE	EXP. DATE	BILL CYC.	S/C	DISTRICT	NEXT BILL	MISC. DATA	U of M	ACTUAL UNITS			
APPLY REMITTANCE												
ACTION	FUND SYMBOL	CTY.	AMOUNT	Remarks:								
F FILING FEE												
R RENTAL												
U UNEARNED												
R REFUND												
TOTAL												
AMOUNT DUE				BY: DATE:								
<input type="checkbox"/> Lease in Escrow? <input type="checkbox"/> KGS? <input type="checkbox"/> Auto Escalates? <input type="checkbox"/> Auto Renew?				FOR MMS USE ONLY BILLEE NUMBER OCS SECTION CODE FOREST REFUGE								



HEMICAL LIME

July 25, 1996

SENT CERTIFIED RETURN RECEIPT REQUESTED

Bureau of Land Management
Arizona State Office
P.O. Box 16563
Phoenix, Arizona 85011

Attention: Records and Title Section

Re: 1997 Maintenance Fees

To Whom It May Concern:

In accordance with the Omnibus Budget Reconciliation Act of August 10, 1993 (Public Law 103-66, 107 Stat. 312), please find enclosed Affidavits of **Proof of Labor and/or Evidence of Payment** for the 1997 assessment year.

The owner of the mining claims is **Chemical Lime Company** (Formerly Chemstar Lime Company) and the current mailing address is **P.O. Box 121874, Fort Worth, Texas 76121-1874**.

Also enclosed is our company check in the amount of \$12,900.00 which represents the claim maintenance fee of \$100.00 per claim for the 1997 assessment year.

Please return the accounting advice confirmation for receipt and a BLM file-stamped copy of the affidavit to the undersigned. If any further information is needed, please inform the undersigned so that we may comply within the time required by law within which to file.

Sincerely,

Cheryl Dickinson
Geology Assistant

ENTERED IN COMPUTER

SEP 03 1996

CHEMICAL LIME COMPANY

3700 HULEN STREET FT. WORTH, TEXAS 76107-6916

P.O. Box 121874 FT. WORTH, TEXAS 76121-1874 (800) 365 6724 (817) 732 8164

318632 312579
319667 299902
326724 295242
331174 312676
329405 318802
325951
327294
331602
302812

RECEIVED
BUREAU OF
LAND MANAGEMENT
Aug 9 9 34 AM '96
ARIZONA
STATE OFFICE
PHOENIX, ARIZONA

AFTER RECORDING RETURN TO:

Cheryl Dickinson
Chemical Lime Company
P.O. Box 121874
Fort Worth, TX 76121

RECEIVED
BUREAU OF
LAND MANAGEMENT
Aug 9 9 34 AM '96
ARIZONA
STATE OFFICE
PHOENIX, ARIZONA

PROOF OF LABOR AND/OR EVIDENCE OF PAYMENT

Maintenance Fee for Assessment Year Beginning September 1, 1996

STATE OF TEXAS)
) SS.
COUNTY OF TARRANT)

TO ALL WHOM IT MAY CONCERN:

This will serve as notice that the owner or claimant of the mining claim(s) listed in Exhibit "A" has paid the claim maintenance fee of \$100.00 for each mining claim or mill site, for the assessment year beginning September 1, 1996, and intends to continue to hold such claims as authorized by the General Mining Law of 1872.

Name and Address of Owner:

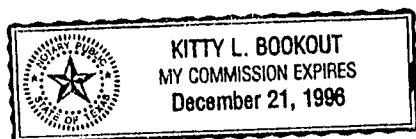
Chemical Lime Company
(Formerly Chemstar Lime Company)
P.O. Box 121874
Fort Worth, Texas 76121-1874

Dated this 6 day of August, 1996

Cheryl Dickinson
Cheryl Dickinson
Geology Assistant for Chemical Lime Company

Subscribed and sworn to before me
this 6 day of August, 1996

Kitty L. Bookout
Notary Public



ENTERED IN COMPUTER

SEP 03 1996

JB
JB

Douglas Plant Placer Claims
Sections 1 & 12, Township 24 South, Range 25 East, and
Section 7, Township 24 South, Range 26 East
Cochise County, Arizona

Owner: Chemical Lime Company (Formerly Chemstar Lime Company)
P.O. Box 121874
Fort Worth, Texas 76121-1874

<u>Claim Name</u>	<u>BLM Serial Number</u>
Howard Sidney # 1	AMC 312580
Howard Sidney # 2	AMC 312581
Howard Sidney # 3	AMC 299902
Howard Sidney # 4	AMC 299903
HS # 5	AMC 295242
HS # 6	AMC 295243
HS # 7	AMC 295244
HS # 8	AMC 295245
Alison #1	AMC 312579
Lisa #1	AMC 312582
Meredith #1	AMC 312676
Nancie #1	AMC 312677
Susan #1	AMC 312678
Tracy #1	AMC 312679

Total claims: 14

ARIZONA
STATE OFFICE
PHOENIX, ARIZONA

AUG 9 9 34 AM '96

RECEIVED
BUREAU OF
LAND MANAGEMENT

ENTERED IN COMPUTER

SEP 03 1996 JTB JTB

Stardust Project
Sections 10 - 15, 23, & 24, Township 3 South, Range 15 East, G.&S.R.M.
Sections 18 & 19, Township 3 South, Range 16 East, G.&S.R.M.
Gila County, Arizona

Owner: Chemical Lime Company (Formerly Chemstar Lime Company)
P.O. Box 121874
Fort Worth, Texas 76121-1874

<u>Claim Name</u>	<u>BLM Serial Number</u>
SDL 15	AMC 318816
SDL 16	AMC 318817
SDL 18	AMC 318819
SDL 19	AMC 318820
SDL 20	AMC 318821
SDL 28	AMC 318829
SDL 32	AMC 318833
SDL 40	AMC 318841
SDL 41	AMC 318842
SDL 43	AMC 318844
SDL 45	AMC 318846
SDL 56	AMC 318857
SDL 58	AMC 318859
SDL 60	AMC 318861
SDL 71	AMC 318872
SDL 72	AMC 318873
SDL 73	AMC 318874
SDL 74	AMC 318875
SDL 75	AMC 318876
SDL 89	AMC 318890
SDL 103	AMC 318904
SDL 114	AMC 318915
SDL 115	AMC 318916
SDL 116	AMC 318917
SDL 117	AMC 318918
SDL 118	AMC 318919
SDL 119	AMC 318920
SDL 129	AMC 318930
SDL 138	AMC 318939
SDL 139	AMC 318940
SDL 140	AMC 318941

ENTERED IN COMPUTER

SEP 03 1996 *JR*

RECEIVED
BUREAU OF
LAND MANAGEMENT
Aug 9 9 34 AM '96
ARIZONA
STATE OFFICE
PHOENIX, ARIZONA

Ray-Superior Project
AC Lode Claims
Sections 23, 24, 26, & 35, Township 2 South, Range 12 East,
Sections 19, 20, 29, 30, 31, & 32, Township 2 South, Range 13 East,
Section 1, Township 3 South, Range 12 East, and
Sections 5 & 6, Township 3 South, Range 13 East
Pinal County, Arizona

Owner: Chemical Lime Company (Formerly Chemstar Lime Company)
P.O. Box 121874
Fort Worth, Texas 76121-1874

<u>Claim Name</u>	<u>BLM Serial Number</u>
AC 70	AMC 318701
AC 71	AMC 318702
AC 72	AMC 318703
AC 73	AMC 318704
AC 79	AMC 318710
AC 80	AMC 318711
AC 81	AMC 318712
AC 82	AMC 318713
AC 89	AMC 318720
AC 92	AMC 318723
AC 93	AMC 318724
AC 94	AMC 318725
AC 95	AMC 318726
AC 96	AMC 318727
AC 97	AMC 318728
AC 98	AMC 318729
AC 99	AMC 318730
AC 100	AMC 318731
AC 101	AMC 318732
AC 102	AMC 318733
AC 109	AMC 318740
AC 110	AMC 318741
AC 111	AMC 318742
AC 112	AMC 318743
AC 113	AMC 318744
AC 114	AMC 318745
AC 124	AMC 318755
AC 125	AMC 318756
AC 130	AMC 318761
AC 136	AMC 318767
AC 137	AMC 318768
AC 142	AMC 318773

ENTERED IN COMPUTER

SEP 03 1996

JB JS

ARIZONA
STATE OFFICE
PHOENIX, ARIZONA

Aug 9 9 34 AM '96

RECEIVED
BUREAU OF
LAND MANAGEMENT

32

Pedregosa Mountain
PML Lode Claims
Sections 18, 19, & 30, Township 21 South, Range 30 East
Cochise County, Arizona

Owner: Chemical Lime Company (Formerly Chemstar Lime Company)
P.O. Box 121874
Fort Worth, Texas 76121-1874

<u>Claim Name</u>	<u>BLM Serial Number</u>
PML 28	AMC 319694
PML 29	AMC 319695
PML 30	AMC 319696
PML 31	AMC 319697
PML 32	AMC 319698
PML 33	AMC 319699
PML 34	AMC 319700
PML 35	AMC 319701
PML 36	AMC 319702
PML 37	AMC 319703
PML 38	AMC 319704
PML 56	AMC 319722
PML 57	AMC 319723
PML 58	AMC 319724
PML 59	AMC 319725
PML 60	AMC 319726
PML 61	AMC 319727

ARIZONA
STATE OFFICE
PHOENIX, ARIZONA

Aug 9 9 34 AM '96

RECEIVED
BUREAU OF
LAND MANAGEMENT

ENTERED IN COMPUTER

SEP 03 1996

9/3/96

Douglas Millsite Claims
Section 12, Township 24 South, Range 25 East, and
Section 7, Township 24 South, Range 26 East
Cochise County, Arizona

Owner: Chemical Lime Company (Formerly Chemstar Lime Company)
P.O. Box 121874
Fort Worth, Texas 76121-1874

<u>Claim Name</u>	<u>BLM Serial Number</u>
Douglas Millsite 1	AMC 326736
Douglas Millsite 2	AMC 326737
Douglas Millsite 3	AMC 326738
Douglas Millsite 4	AMC 326739
Douglas Millsite 5	AMC 326740
Douglas Millsite 6	AMC 326741
Douglas Millsite 7	AMC 326742
Douglas Millsite 8	AMC 326743

Total claims: 8

ARIZONA
STATE OFFICE
PHOENIX, ARIZONA

AUG 9 9 34 AM '96

RECEIVED
BUREAU OF
LAND MANAGEMENT

ENTERED IN COMPUTER

SEP 03 1996

JB JB

Exhibit "A"

Douglas Lode Claims
Sections 1 & 12, Township 24 South, Range 25 East, and
Section 7, Township 24 South, Range 26 East
Cochise County, Arizona

Owner: Chemical Lime Company (Formerly Chemstar Lime Company)
P.O. Box 121874
Fort Worth, Texas 76121-1874

<u>Claim Name</u>	<u>BLM Serial Number</u>
Douglas Lode 1	AMC 326721
Douglas Lode 2	AMC 326722
Douglas Lode 3	AMC 326723
Douglas Lode 3A	AMC 331174
Douglas Lode 4	AMC 326724
Douglas Lode 5	AMC 326725
Douglas Lode 6	AMC 326726
Douglas Lode 7	AMC 326727
Douglas Lode 8	AMC 326728
Douglas Lode 9	AMC 326729
Douglas Lode 10	AMC 326730
Douglas Lode 11	AMC 329405
Douglas Lode 12	AMC 326732
Douglas Lode 13	AMC 326733
Douglas Lode 14	AMC 326734
Douglas Lode 15	AMC 326735

ARIZONA
STATE OFFICE
PHOENIX, ARIZONA

AUG 9 9 34 AM '96

RECEIVED
BUREAU OF
LAND MANAGEMENT

ENTERED IN COMPUTER

SEP 03 1996

JB

Douglas Placer Claims
Sections 1 & 12, Township 24 South, Range 25 East
Cochise County, Arizona

Owner: Chemical Lime Company (Formerly Chemstar Lime Company)
P.O. Box 121874
Fort Worth, Texas 76121-1874

<u>Claim Name</u>	<u>BLM Serial Number</u>
Susan 2	325951
Susan 3	325952
Susan 4	325953
Susan 5	325954
Howard Sidney #9	325955
Howard Sidney #10	325956

Total claims: 6

RECEIVED
BUREAU OF
LAND MANAGEMENT
9
Aug 9 9 34 AM '96
ARIZONA
STATE OFFICE
PHOENIX, ARIZONA

ENTERED IN COMPUTER

SEP 03 1996

JB

Cemetery Millsite Claim

Section 6, Township 24 South, Range 26 East
Cochise County, Arizona

Owner: Chemical Lime Company (Formerly Chemstar Lime Company)
P. O. Box 121874
Fort Worth, TX 76121

Claim Name

BLM Serial Number

Cemetery

AMC 327294

ARIZONA
STATE OFFICE
PHOENIX, ARIZONA

AUG 9 9 34 AM '96

RECEIVED
BUREAU OF
LAND MANAGEMENT

ENTERED IN COLLECTOR

SEP 03 1996

[Handwritten signature]

Exhibit "A"

Lime Hill Lode Claims
Section 1, Township 24 South, Range 25 East
Cochise County, Arizona

Owner: Chemical Lime Company (Formerly Chemstar Lime Company)
P.O. Box 121874
Fort Worth, Texas 76121-1874

<u>Claim Name</u>	<u>BLM Serial Number</u>
LHL 1	AMC 331602 -1
LHL 2	AMC 302834
LHL 3	AMC 302835
LHL 4	AMC 302836

Total claims: 4

ARIZONA
STATE OFFICE
PHOENIX, ARIZONA

AUG 9 9 34 AM '96

RECEIVED
BUREAU OF
LAND MANAGEMENT

4

ENTERED IN COMPUTER

SEP 03 1996

JBC

UNITED STATES
DEPARTMENT OF THE INTERIOR
BUREAU OF LAND MANAGEMENT

RECEIPT AND ACCOUNTING ADVICE

NO. 2228512

BF/AZ

02/12/96

04

Subject: CLAIM MAINTENANCE FEE 1997 (129)

2 3 13

12,900.20

Applicant:

CHEMICAL LIME COMPANY

PO BOX 121674

FORT WORTH, TX 76121-1674

SAME - OK #24225

Remitter: 817 732-8164

Assignor:

EASE MANAGEMENT DATA									
<input type="checkbox"/> NEW <input type="checkbox"/> UPDATE <input type="checkbox"/> PAYMENT									
ORIGINAL SERIAL NO.	ASG.	TYPE	ST.	CTY.	FUND SYMBOL			ACRES/UNITS	RATE
AMC									
AMOUNT	ANV. DATE	EXP. DATE	BILL CYC.	S/C	DISTRICT	NEXT BILL	MISC. DATA	U of M	ACTUAL UNITS
AMC	3/8872	8/16	⑤			AMC	325951-956	⑥	
	3/8890	3/8904	②				327294	①	
	3/8915	3/8920	①				331602	①	
ASSIGNMENT SERIAL NO.	ASG.	TYPE	ST.	CTY.	FUND SYMBOL			ACRES/UNITS	RATE
3/8930	3/8720	②					302832-836	⑤	
3/8940	941	①							
3/8707	704	④							
AMOUNT	ANV. DATE	EXP. DATE	BILL CYC.	S/C	DISTRICT	NEXT BILL	MISC. DATA	U of M	ACTUAL UNITS
	3/8711	7/3	③						
	3/8723	3/8733	①						
	3/8740	4/45	⑥						
APPLY REMITTANCE									
ACTION	FUND SYMBOL	CTY.	AMOUNT	Remarks: AMC 299902-903 ② 295242-245 ④ 312579-582 ④ 312676-679 ④ 318816-821 ① 318829, 318833 ⑤ 318841-842 ② 318846, 318857 ② 318859, 318861 ⑤ BY: DATE:					
FILED FEE	318755-756	①							
RENTAL	318741, 318773	②							
	318767-768	②							
UNEARNED	319694-727	①							
REFUND	326736-743	⑧							
TOTAL	326724-730	⑩							
AMOUNT DUE	331174, 329405	④							
Lease in Escrow? 324732-735-④ KGS? Of Interest? Auto Escalates? Operating Rights? Auto Renew? Operator Bond Filed?				FOR MMS USE ONLY BILLEE NUMBER OCS SECTION CODE					

UNITED STATES
DEPARTMENT OF THE INTERIOR
BUREAU OF LAND MANAGEMENT

RECEIPT AND ACCOUNTING ADVICE

NO. 2228512

BF/AZ

08/12/96

Subject: CLAIM MAINTENANCE FEE 1997 (129)

2 3 13

12,900.00

Applicant:

CHEMICAL LIME COMPANY

PO BOX 121874

FORT WORTH, TX 76121-1874

SAME - CK #24205

Remitter: 817 732-8164

Assignor:

EASE MANAGEMENT DATA ☐ NEW ☐ UPDATE ☐ PAYMENT

ORIGINAL SERIAL NO.	ASG.	TYPE	ST.	CTY.	FUND SYMBOL	ACRES/UNITS	RATE
AMC							

AMOUNT	ANV. DATE	EXP. DATE	BILL CYC.	S/C	DISTRICT	NEXT BILL	MISC. DATA	U of M	ACTUAL UNITS

ASSIGNMENT SERIAL NO.	ASG.	TYPE	ST.	CTY.	FUND SYMBOL	ACRES/UNITS	RATE

AMOUNT	ANV. DATE	EXP. DATE	BILL CYC.	S/C	DISTRICT	NEXT BILL	MISC. DATA	U of M	ACTUAL UNITS

APPLY REMITTANCE

ACTION	FUND SYMBOL	CTY.	AMOUNT
MAILING FEE			
RENTAL			
UNEARNED			
REFUND			
TOTAL			
AMOUNT DUE			

Remarks:

BY:

DATE:

- ☐ Lease in Escrow?
- ☐ KGS?
- ☐ Auto Escalates?
- ☐ Auto Renew?

- ☐ Of Interest?
- ☐ Operating Rights?
- ☐ Operator
- ☐ Bond Filed?

FOR MMS USE ONLY

BILLEE	FOREST REFUGE
NUMBER	
OCS SECTION	
CODE	

302812
312579
312676
299902
295242
318632
325951
326721
318802
319667 *SP*



(130) TOTAL

CHEMICAL LIME

July 17, 1995

SENT CERTIFIED RETURN RECEIPT REQUESTED

Bureau of Land Management
Arizona State Office
P.O. Box 16563
Phoenix, Arizona 85011

RECEIVED
BLM ARIZONA STATE OFFICE
JUL 21 '95
9:00 A.M.
PHOENIX, ARIZONA

Attention: Records and Title Section

Re: 1996 Maintenance Fees

To Whom It May Concern:

In accordance with the Omnibus Budget Reconciliation Act of August 10, 1993 (Public Law 103-66, 107 Stat. 312), please find enclosed Affidavits of **Proof of Labor and/or Evidence of Payment** for the 1996 assessment year.

The owner of the mining claims is **Chemical Lime Company** (Formerly Chemstar Lime Company) and the current mailing address is **P.O. Box 121874, Fort Worth, Texas 76121-1874**.

Also enclosed is our company check in the amount of \$13,400.00 which represents the claim maintenance fee of \$100.00 per claim for the 1996 assessment year.

Please return the accounting advice confirmation for receipt and a BLM file-stamped copy of the affidavit to the undersigned. If any further information is needed, please inform the undersigned so that we may comply within the time required by law within which to file.

Sincerely,

Danna Webber

Danna Webber
Geology Assistant

(10)
ENTERED IN COMPUTER
1996 Maintenance fee
JP Skivas

AFTER RECORDING RETURN TO:

Danna Webber
Chemical Lime Company
P.O. Box 121874
Fort Worth, TX 76121

9:00 A.M.
JUL 27 1995
PHOENIX, ARIZONA

RECEIVED
P.M. 4:00 P.M.

PROOF OF LABOR AND/OR EVIDENCE OF PAYMENT

Maintenance Fee for Assessment Year Beginning September 1, 1995

STATE OF TEXAS)
) SS.
COUNTY OF TARRANT)

TO ALL WHOM IT MAY CONCERN:

This will serve as notice that the owner or claimant of the mining claim(s) listed in Exhibit "A" has paid the claim maintenance fee of \$100.00 for each mining claim or mill site, for the assessment year beginning September 1, 1995, and intends to continue to hold such claims as authorized by the General Mining Law of 1872.

Name and Address of Owner:

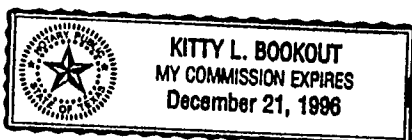
Chemical Lime Company
(Formerly Chemstar Lime Company)
P.O. Box 121874
Fort Worth, Texas 76121-1874

Dated this 24 day of July, 1995

Danna Webber
Danna Webber
Geology Assistant for Chemical Lime Company

Subscribed and sworn to before me
this 24 day of July, 1995

Kitty L. Bookout
Notary Public



Glance Creek Lode Mining Claims
Section 3, Township 24 South, Range 25 East
Cochise County, Arizona

Owner: Chemical Lime Company (Formerly Chemstar Lime Company)
P.O. Box 121874
Fort Worth, Texas 76121-1874

<u>Claim Name</u>	<u>BLM Serial Number</u>
{ G C L 17 G C L 18 G C L 19 G C L 20 G C L 21 Amended	{ AMC 302853 AMC 302854 AMC 302855 AMC 302856 AMC 302857

Total claims: 5

9:00 A.M.
PHOENIX, ARIZONA

JUL 21 '95

RECEIVED
BLM AZ STATE OFFICE

59

Douglas Plant Placer Claims
Sections 1 & 12, Township 24 South, Range 25 East, and
Section 7, Township 24 South, Range 26 East
Cochise County, Arizona

Owner: Chemical Lime Company (Formerly Chemstar Lime Company)
P.O. Box 121874
Fort Worth, Texas 76121-1874

<u>Claim Name</u>	<u>BLM Serial Number</u>
Howard Sidney # 1 >	AMC 312580 >
Howard Sidney # 2 >	AMC 312581 >
Howard Sidney # 3 >	AMC 299902 >
Howard Sidney # 4 >	AMC 299903 >
HS # 5 }	AMC 295242 }
HS # 6 }	AMC 295243 }
HS # 7 }	AMC 295244 }
HS # 8 }	AMC 295245 }
Alison #1 ✓	AMC 312579 ✓
Lisa #1 ✓	AMC 312582 ✓
 Meredith #1 ✓	 AMC 312676 }
Nancie #1 ✓	AMC 312677 }
Susan #1 ✓	AMC 312678 }
Tracy #1 ✓	AMC 312679 }

Total claims: 14

9:00 A.M.
PHOENIX, ARIZONA

JUL 21 '95

RECEIVED
BLM AZ STATE OFFICE

(14) 5

Ray-Superior Project
AC Lode Claims
Sections 23, 24, 26, & 35, Township 2 South, Range 12 East,
Sections 19, 20, 29, 30, 31, & 32, Township 2 South, Range 13 East,
Section 1, Township 3 South, Range 12 East, and
Sections 5 & 6, Township 3 South, Range 13 East
Pinal County, Arizona

Owner: Chemical Lime Company (Formerly Chemstar Lime Company)
P.O. Box 121874
Fort Worth, Texas 76121-1874

<u>Claim Name</u>	<u>BLM Serial Number</u>
AC 70 }	AMC 318701 }
AC 71 }	AMC 318702 }
AC 72 }	AMC 318703 }
AC 73 }	AMC 318704 }
AC 79 }	AMC 318710 }
AC 80 }	AMC 318711 }
AC 81 }	AMC 318712 }
AC 82 }	AMC 318713 }
AC 89 }	AMC 318720 }
AC 92 }	AMC 318723 }
AC 93 }	AMC 318724 }
AC 94 }	AMC 318725 }
AC 95 }	AMC 318726 }
AC 96 }	AMC 318727 }
AC 97 }	AMC 318728 }
AC 98 }	AMC 318729 }
AC 99 }	AMC 318730 }
AC 100 }	AMC 318731 }
AC 101 }	AMC 318732 }
AC 102 }	AMC 318733 }
AC 109 }	AMC 318740 }
AC 110 }	AMC 318741 }
AC 111 }	AMC 318742 }
AC 112 }	AMC 318743 }
AC 113 }	AMC 318744 }
AC 114 }	AMC 318745 }
AC 124 }	AMC 318755 }
AC 125 }	AMC 318756 }
AC 130 }	AMC 318761 }
AC 136 }	AMC 318767 }
AC 137 }	AMC 318768 }
AC 142 }	AMC 318773 }

32

9:00 A.M.
PHOENIX, ARIZONA

JUL 21 '95

RECEIVED
BLM, AZ STATE OFFICE

Stardust Project
Sections 10 - 15, 23, & 24, Township 3 South, Range 15 East, G.&S.R.M.
Sections 18 & 19, Township 3 South, Range 16 East, G.&S.R.M.
Gila County, Arizona

Owner: Chemical Lime Company (Formerly Chemstar Lime Company)
P.O. Box 121874
Fort Worth, Texas 76121-1874

<u>Claim Name</u>	<u>BLM Serial Number</u>
SDL 15 }	✓ AMC 318816 }
SDL 16 }	✓ AMC 318817 }
SDL 18 }	✓ AMC 318819 }
SDL 19 }	✓ AMC 318820 }
SDL 20 }	✓ AMC 318821 }
SDL 28 —	✓ AMC 318829 —
SDL 32 —	✓ AMC 318833 —
SDL 40 }	✓ AMC 318841 }
SDL 41 }	✓ AMC 318842 }
SDL 43 —	✓ AMC 318844 —
SDL 45 —	✓ AMC 318846 —
SDL 56 —	✓ AMC 318857 —
SDL 58 —	✓ AMC 318859 —
SDL 60 —	✓ AMC 318861 —
SDL 71 }	✓ AMC 318872 }
SDL 72 }	✓ AMC 318873 }
SDL 73 }	✓ AMC 318874 }
SDL 74 }	✓ AMC 318875 }
SDL 75 }	✓ AMC 318876 }
SDL 89 —	✓ AMC 318890 —
SDL 103 —	✓ AMC 318904 —
SDL 114 }	✓ AMC 318915 }
SDL 115 }	✓ AMC 318916 }
SDL 116 }	✓ AMC 318917 }
SDL 117 }	✓ AMC 318918 }
SDL 118 }	✓ AMC 318919 }
SDL 119 }	✓ AMC 318920 }
SDL 129 —	✓ AMC 318930 —
SDL 138 }	✓ AMC 318939 }
SDL 139 }	✓ AMC 318940 }
SDL 140 }	✓ AMC 318941 }

9:00 A.M.
PHOENIX, ARIZONA

JUL 27 '95

RECEIVED
BLM AZ STATE OFFICE

316

Pedregosa Mountain
PML Lode Claims
Sections 18, 19, & 30, Township 21 South, Range 30 East
Cochise County, Arizona

Owner: Chemical Lime Company (Formerly Chemstar Lime Company)
P.O. Box 121874
Fort Worth, Texas 76121-1874

<u>Claim Name</u>	<u>BLM Serial Number</u>
PML 28	— AMC 319694
PML 29	— AMC 319695
PML 30	— AMC 319696
PML 31	— AMC 319697
PML 32	— AMC 319698
PML 33	— AMC 319699
PML 34	— AMC 319700
PML 35	— AMC 319701
PML 36	— AMC 319702
PML 37	— AMC 319703
PML 38	— AMC 319704
PML 56	— AMC 319722
PML 57	— AMC 319723
PML 58	— AMC 319724
PML 59	— AMC 319725
PML 60	— AMC 319726
PML 61	— AMC 319727

9:00 A.M.
PHOENIX, ARIZONA

JUL 21 '95

RECEIVED
BLM, AZ STATE OFFICE

17

5

Owner: Chemical Lime Company (Formerly Chemstar Lime Company)
P.O. Box 121874
Fort Worth, Texas 76121-1874

BLM Serial Number

325951
325952
325953
325954
325955
325956

325955
325956

325956

9:00 a.m.
PHOENIX, ARIZONA

53, 7, 10

0
1
2
3
4
5
6

65

Exhibit "A"

Douglas Lode Claims
Sections 1 & 12, Township 24 South, Range 25 East, and
Section 7, Township 24 South, Range 26 East
Cochise County, Arizona

Owner: Chemical Lime Company (Formerly Chemstar Lime Company)
P.O. Box 121874
Fort Worth, Texas 76121-1874

<u>Claim Name</u>	<u>BLM Serial Number</u>
Douglas Lode 1 }	~ AMC 326721 }
Douglas Lode 2 }	~ AMC 326722 }
Douglas Lode 3 }	~ AMC 326723 }
Douglas Lode 3A ✓	~ AMC 331174 ✓
Douglas Lode 4 —	~ AMC 326724 —
Douglas Lode 5 }	~ AMC 326725 }
Douglas Lode 6 }	~ AMC 326726 }
Douglas Lode 7 }	~ AMC 326727 }
Douglas Lode 8 }	~ AMC 326728 }
Douglas Lode 9 }	~ AMC 326729 }
Douglas Lode 10 —	~ AMC 326730 —
Douglas Lode 11 ✓	~ AMC 329405 ✓
Douglas Lode 12 }	~ AMC 326732 }
Douglas Lode 13 }	~ AMC 326733 }
Douglas Lode 14 }	~ AMC 326734 }
Douglas Lode 15 }	~ AMC 326735 }

9:00 A.M.
PHOENIX, ARIZONA

JUL 21 '95

RECEIVED
BLM AZ STATE OFFICE

165

Douglas Millsite Claims
Section 12, Township 24 South, Range 25 East, and
Section 7, Township 24 South, Range 26 East
Cochise County, Arizona

Owner: Chemical Lime Company (Formerly Chemstar Lime Company)
P.O. Box 121874
Fort Worth, Texas 76121-1874

<u>Claim Name</u>	<u>BLM Serial Number</u>
Douglas Millsite 1	✓ AMC 326736
Douglas Millsite 2	✓ AMC 326737
Douglas Millsite 3	✓ AMC 326738
Douglas Millsite 4	✓ AMC 326739
Douglas Millsite 5	✓ AMC 326740
Douglas Millsite 6	✓ AMC 326741
Douglas Millsite 7	✓ AMC 326742
Douglas Millsite 8	✓ AMC 326743

Total claims: 8

9:00 A.M.
PHOENIX, ARIZONA

JUL 21 '95

RECEIVED
BLM AZ STATE OFFICE

82

Cemetery Millsite Claim

Section 6, Township 24 South, Range 26 East
Cochise County, Arizona

Owner: Chemical Lime Company (Formerly Chemstar Lime Company)
P. O. Box 121874
Fort Worth, TX 76121

Claim Name

BLM Serial Number

Cemetery ✓

AMC 327294 ✓

9:00 A.M.
PHOENIX, ARIZONA

JUL 21 '95

RECEIVED
BLM AZONA OFFICE

17

Exhibit "A"

Lime Hill Lode Claims
Section 1, Township 24 South, Range 25 East
Cochise County, Arizona

9:00 A.M.
PHOENIX, ARIZONA

JUL 21 '95

RECEIVED
BLM AZ STATE OFFICE

Owner: Chemical Lime Company (Formerly Chemstar Lime Company)
P.O. Box 121874
Fort Worth, Texas 76121-1874

Claim Name

BLM Serial Number

L H L 1 ✓
L H L 2 }
L H L 3 }
L H L 4 }

~ AMC 331602 ✓
~ AMC 302834 }
~ AMC 302835 }
~ AMC 302836 }

Total claims: 4

(4) 6

CHEMICAL LIME COMPANY FORT WORTH, TEXAS

NO. 020319

B0508	BUREAU OF LAND MANAGEMENT-AZ	7/20/95	20319	
DATE	INVOICE NO.	DESCRIPTION	AMOUNT	DISCOUNT NET AMOUNT
7/17/95	ASSESSMENT	AZ CLAIMS ASSESSME	13400.00	0.00 13400.00

TOTALS	13400.00	0.00	13400.00
--------	----------	------	----------

RECEIVED
81 M. AZ STATE OFFICE
JUL 27 '95
9:00 A.M.
PHOENIX, ARIZONA

Is your RETURN ADDRESS completed on the reverse side?

SENDER:

- Complete items 1 and/or 2 for additional services.
- Complete items 3, and 4a & b.
- Print your name and address on the reverse of this form so that we can return this card to you.
- Attach this form to the front of the mailpiece, or on the back if space does not permit.
- Write "Return Receipt Requested" on the mailpiece below the article number.
- The Return Receipt will show to whom the article was delivered and the date delivered.

I also wish to receive the following services (for an extra fee):

1. ☐ Addressee's Address
2. ☐ Restricted Delivery

Consult postmaster for fee.

3. Article Addressed to:

Bureau of Land Mgmt
Arizona State Office
P.O. Box 16563
Phoenix, AZ 85011

4a. Article Number

P 388 811 183

4b. Service Type

- | | |
|---|--|
| <input type="checkbox"/> Registered | <input type="checkbox"/> Insured |
| <input checked="" type="checkbox"/> Certified | <input type="checkbox"/> COD |
| <input type="checkbox"/> Express Mail | <input checked="" type="checkbox"/> Return Receipt for Merchandise |

7. Date of Delivery

5. Signature (Addressee)

8. Addressee's Address (Only if requested and fee is paid)

6. Signature (Agent)

PS Form 3811, December 1991

★U.S. GPO: 1993-352-714

DOMESTIC RETURN RECEIPT

Thank you for using Return Receipt Service.


CHEMICAL LIME

TECHNICAL DEVELOPMENT CENTER
P.O. Box 121874
Fort Worth, TX 76121-1874

CERTIFIED

P 388 811 183

MAIL



RECEIVED
BUREAU OF LAND MANAGEMENT
JUL 27 1995

Chemical Lime Company
P. O. Box 121874
Fort Worth, TX 76121

Bureau of Land Management
Arizona State Office
P. O. Box 16563
Phoenix, AZ 85011

RECEIVED
BLM, AZ STATE OFFICE

JUL 21 '95

5:00 A.M.
PHOENIX, ARIZONA

Form 1370-41
(March 1984)

UNITED STATES
DEPARTMENT OF THE INTERIOR
BUREAU OF LAND MANAGEMENT

RECEIPT AND ACCOUNTING ADVICE

NO. 2147324

Subject:

CLAIM MAINTENANCE FEE 1996

Applicant:

CHEMICAL LIME CO.
PO BOX 121874
FORTWORTH TX. 76121-1874

Remitter: SAME CK. # 020319
817-732-8164

WG/AZ

07/27/95

2 5 13

13,400.00

Assignor:

LEASE MANAGEMENT DATA ☐ NEW ☐ UPDATE ☐ PAYMENT

ORIGINAL SERIAL NO.	ASG.	TYPE	ST.	CTY.	FUND SYMBOL	ACRES/UNITS	RATE
AMC 331602, ET AL							

AMOUNT	ANV. DATE	EXP. DATE	BILL CYC.	S/C	DISTRICT	NEXT BILL	MISC. DATA	U of M	ACTUAL UNITS

ASSIGNMENT SERIAL NO.	ASG.	TYPE	ST.	CTY.	FUND SYMBOL	ACRES/UNITS	RATE

AMOUNT	ANV. DATE	EXP. DATE	BILL CYC.	S/C	DISTRICT	NEXT BILL	MISC. DATA	U of M	ACTUAL UNITS

APPLY REMITTANCE				Remarks:	318844 3✓ 318846✓	318857- 318859-
ACTION	FUND SYMBOL	CTY.	AMOUNT			
FILING FEE				295242-45	318740-45-	318861-
RENTAL				299902-03	318755-56-	318872-76
				302834-36	318761-	318890-
				302853-57	318767-68-	318904-
UNEARNED				312579-82	318773-	318915-20
REFUND				318701-04	318773-	318930-
				318710-13	318816-17-	318939-41✓
				318720	318819-21-	319694-704
TOTAL				318723-33	318829-	319722-27-
AMOUNT DUE					318833-	325951-56-
				BY:	318841-42-	DATE:

<input type="checkbox"/> Lease in Escrow?	<input type="checkbox"/> KGS?	<input type="checkbox"/> Auto Escalates?	<input type="checkbox"/> Auto Renew?	Of Interest?	Operating Rights?	Operator	Bond Filed?	FOR MMS USE ONLY		
								BILLEE	NUMBER	FOREST REFUGE
								OCS SECTION		
								CODE		

326721-30- 329405-312676-679
326732-43- 331174-
327294- 231602-

Exhibit "A"

Owner: Chemical Lime Company (Formerly Chemstar Lime Company)
P.O. Box 121874
Fort Worth, Texas 76121-1874

9:00 A.M.
PHOENIX, ARIZONA

AUG 23 '94

RECEIVED
S.I. M. AZ STATE OFFICE

Claim Name

BLM Serial Number

HS # 5
HS # 6
HS # 7
HS # 8
Howard Sidney # 3

AMC 295242
AMC 295243
AMC 295244
AMC 295245
AMC 299902

Howard Sidney # 4
LHL 2
LHL 3
LHL 4
GCL 17

AMC 299903
AMC 302834
AMC 302835
AMC 302836
AMC 302853

GCL 18
GCL 19
GCL 20
GCL 21 Amended
Alison #1

AMC 302854
AMC 302855
AMC 302856
AMC 302857
AMC 312579

Howard Sidney # 1
Howard Sidney # 2
Lisa #1
Meredith #1
Nancie #1

AMC 312580
AMC 312581
AMC 312582
AMC 312676
AMC 312677

Susan #1
Tracy #1
AC 70
AC 71
AC 72

AMC 312678
AMC 312679
AMC 318701
AMC 318702
AMC 318703

AC 73
AC 79
AC 80
AC 81
AC 82

AMC 318704
AMC 318710
AMC 318711
AMC 318712
AMC 318713

AC 89
AC 92
AC 93
AC 94
AC 95

AMC 318720
AMC 318723
AMC 318724
AMC 318725
AMC 318726

AC 96
AC 97
AC 98
AC 99
AC 100

AMC 318727
AMC 318728
AMC 318729
AMC 318730
AMC 318731

AMC 295242
299902
302812
312579
312676
318632
318802
319667
325951
326721
327294
331174

9-7-94-9B
ENTERED IN COMPUTER

95 Maintenance fee

E. Shih
9-9-94

RECEIVED
B.I.M. AZ STATE OFFICE

Aug 23 '94

9:00 A.M.
PHOENIX, ARIZONA

AC 101	AMC 318732
AC 102	AMC 318733
AC 109	AMC 318740
AC 110	AMC 318741
AC 111	AMC 318742
AC 112	AMC 318743
AC 113	AMC 318744
AC 114	AMC 318745
AC 124	AMC 318755
AC 125	AMC 318756
AC 130	AMC 318761
AC 136	AMC 318767
AC 137	AMC 318768
AC 142	AMC 318773
SDL 15	AMC 318816
SDL 16	AMC 318817
SDL 18	AMC 318819
SDL 19	AMC 318820
SDL 20	AMC 318821
SDL 28	AMC 318829
SDL 32	AMC 318833
SDL 40	AMC 318841
SDL 41	AMC 318842
SDL 43	AMC 318844
SDL 45	AMC 318846
SDL 56	AMC 318857
SDL 58	AMC 318859
SDL 60	AMC 318861
SDL 71	AMC 318872
SDL 72	AMC 318873
SDL 73	AMC 318874
SDL 74	AMC 318875
SDL 75	AMC 318876
SDL 89	AMC 318890
SDL 103	AMC 318904
SDL 114	AMC 318915
SDL 115	AMC 318916
SDL 116	AMC 318917
SDL 117	AMC 318918
SDL 118	AMC 318919
SDL 119	AMC 318920
SDL 129	AMC 318930
SDL 133	AMC 318939
SDL 139	AMC 318940
SDL 140	AMC 318941
PML 28	AMC 319694
PML 29	AMC 319695
PML 30	AMC 319696
PML 31	AMC 319697
PML 32	AMC 319698

PML 33	AMC 319699
PML 34	AMC 319700
PML 35	AMC 319701
PML 36	AMC 319702
PML 37	AMC 319703
PML 38	AMC 319704
PML 56	AMC 319722
PML 57	AMC 319723
PML 58	AMC 319724
PML 59	AMC 319725
PML 60	AMC 319726
PML 61	AMC 319727
Susan 2	AMC 325951
Susan 3	AMC 325952
Susan 4	AMC 325953
Susan 5	AMC 325954
Howard Sidney #9	AMC 325955
Howard Sidney #10	AMC 325956
Douglas Lode 1	AMC 326721
Douglas Lode 2	AMC 326722
Douglas Lode 3	AMC 326723
Douglas Lode 4	AMC 326724
Douglas Lode 5	AMC 326725
Douglas Lode 6	AMC 326726
Douglas Lode 7	AMC 326727
Douglas Lode 8	AMC 326728
Douglas Lode 9	AMC 326729
Douglas Lode 10	AMC 326730
Douglas Lode 11	AMC 326731
Douglas Lode 12	AMC 326732
Douglas Lode 13	AMC 326733
Douglas Lode 14	AMC 326734
Douglas Lode 15	AMC 326735
Douglas Millsite 1	AMC 326736
Douglas Millsite 2	AMC 326737
Douglas Millsite 3	AMC 326738
Douglas Millsite 4	AMC 326739
Douglas Millsite 5	AMC 326740
Douglas Millsite 6	AMC 326741
Douglas Millsite 7	AMC 326742
Douglas Millsite 8	AMC 326743
Cemetery	AMC 327294
Douglas Lode 3A	AMC 331174

9:00 A.M.
PHOENIX, ARIZONA

AUG 23 '94

RECEIVED
BLM AZ STATE OFFICE



CHEMICAL LIME

August 23, 1994

SENT CERTIFIED RETURN RECEIPT REQUESTED

Bureau of Land Management
Arizona State Office
P.O. Box 16563
Phoenix, Arizona 85011

9:00 A.M.
PHOENIX, ARIZONA

AUG 23 '94

RECEIVED
BLM AZ STATE OFFICE

Attention: Records and Title Section

Re: 1995 Maintenance Fees

To Whom It May Concern:

In accordance with the Omnibus Budget Reconciliation Act of August 10, 1993 (Public Law 103-66, 107 Stat. 312), please find enclosed Affidavits of Proof of Labor and/or Evidence of Payment for the 1995 assessment year.

The owner of the mining claims is **Chemical Lime Company** (Formerly Chemstar Lime Company) and the current mailing address is **P.O. Box 121874, Fort Worth, Texas 76121-1874.**

Also enclosed is our company check in the amount of \$13,300.00 which represents the claim maintenance fee of \$100.00 per claim for the 1995 assessment year.

Please return the accounting advice confirmation for receipt and a BLM file-stamped copy of the affidavit to the undersigned. If any further information is needed, please inform the undersigned so that we may comply within the time required by law within which to file.

Sincerely,

Michael W. Bonnell
Geotechnician

AFTER RECORDING RETURN TO:

Michael W. Bonnell
Chemical Lime Company
P.O. Box 121874
Fort Worth, TX 76121

9:00 A.M.
PHOENIX, ARIZONA

AUG 23 '94

RECEIVED
S.L.M. AZ STATE OFFICE

PROOF OF LABOR AND/OR EVIDENCE OF PAYMENT

Maintenance Fee for Assessment Year Beginning September 1, 1994

STATE OF TEXAS)
) SS.
COUNTY OF TARRANT)

TO ALL WHOM IT MAY CONCERN:

This will serve as notice that the owner or claimant of the mining claim(s) listed in Exhibit "A" has paid the claim maintenance fee of \$100.00 for each mining claim or mill site, for the assessment year beginning September 1, 1994, and intends to continue to hold such claims as authorized by the General Mining Law of 1872.

Name and Address of Owner:

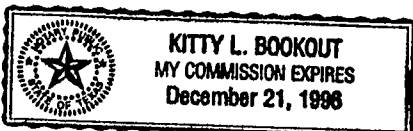
Chemical Lime Company
(Formerly Chemstar Lime Company)
P.O. Box 121874
Fort Worth, Texas 76121-1874

Dated this 27th day of July, 1994

Michael W. Bonnell
Michael W. Bonnell
Geotechnician for Chemical Lime Company

Subscribed and sworn to before me
this 27 day of July, 1994

Kitty L. Bookout
Notary Public



Form 1370-41
March 1984)

UNITED STATES
DEPARTMENT OF THE INTERIOR
BUREAU OF LAND MANAGEMENT
RECEIPT AND ACCOUNTING ADVICE

No. 2096171

Subject:

WG/AZ

08/23/94

Applicant:

CLAIM MAINTENANCE FEE 1995 (133)

2 28 13

13,300.00

CHEMICAL LIME CO.
BOX 121874

FORT WORTH TX. 76121-1874

Remitter: SAME CK. # 016957
817-732-8164

Assignor:

LEASE MANAGEMENT DATA

☐ NEW

☐ UPDATE

☐ PAYMENT

ORIGINAL SERIAL NO.		ASG.	TYPE	ST.	CTY.	FUND SYMBOL				ACRES/UNITS	RATE
AMC 295242, ET AL											
AMOUNT	ANV. DATE	EXP. DATE	BILL CYC.	S/C	DISTRICT	NEXT BILL	MISC. DATA	U of M	ACTUAL UNITS		
AMC	3/8/76	7-76	8	2		AMC	319722-	727			
	3/8/77	3		1			325951-	956			
ASSIGNMENT SERIAL NO.	ASG.	TYPE	ST.	CTY.							

ASSIGNMENT SERIAL NO.		ASG.	TYPE	ST.	CTY.	FUND SYMBOL			ACRES/UNITS	RATE
318		816		817	2				326721-	743
38		819	-21		3				327294	1
AMOUNT	ANV. DATE	EXP. DATE	BILL CYC.	S/C	DISTRICT	NEXT BILL	MISC. DATA	U of M	ACTUAL UNITS	
	318	829			1					
	318	833			1					
APPLY REMITTANCE										

APPLY REMITTANCE

ACTION	FUND SYMBOL	CTY.	AMOUNT	Remarks:
FILING FEE	3/8841	842	2	AMC 295242 - 245
	3/8844		1	299902 - 903
RENTAL	3/8846		1	302834 - 836
	3/8852		1	302853 - 857
UNEARNED	3/8859		1	312579 - 582
REFUND	3/8861		1	312676 - 679
TOTAL	3/8872	876	5	318701 - 704
AMOUNT DUE	3/8890		1	318710 - 713
	3/8904		1	318720

BY:

DATE:

FOR MMS USE ONLY

BILLEE	NUMBER	FOREST REFUGE
	3/8723	733
OCS SECTION	3/8740	745
CODE	3/8785	756

- ☐ Lease in Escrow? 3/8915 - 920 6
☐ KGS?
☐ Auto Escalates? 3/8926 1
☐ Auto Renew? 3/8939 - 941 3
3/9695 - 704 11

326721

325951

302812

312579

299902

295242

312676

319667

318632

318802

See

1-27-94

August 17, 1993

SENT CERTIFIED RETURN RECEIPT REQUESTED

Bureau of Land Management
Arizona State Office
Post Office Box 16563
Phoenix, Arizona 85011

Attention: Records and Title Section

Re: Filing 1993 and 1994 Rental Fees

To Whom It May Concern:

In accordance with Public Law 102-381 of October 5, 1992, 106 Stat. 1374, 1378-79, please find enclosed for filing Affidavits of Evidence of Payment for the 1993 and 1994 annual rental fees, together with copies to be certified and returned to this office.

The owner of the mining claims is Chemstar Lime Company and the current mailing address is P.O. Box 121874, Fort Worth, Texas 76121-1874.

Also enclosed will be found a check in the amount of \$23,300.00 which represents the annual rental fee of \$100.00 for the 1993 and 1994 fiscal years.

Please return the accounting advice confirmation for receipt and a BLM file-stamped copy of the affidavits to this office. If any further information is needed to comply, please inform the undersigned so that we may supply same within the time required by law within which to file.

Sincerely,

Michael W. Bonnell
Michael W. Bonnell
Geotechnician

94 Rental
ENTERED IN COMPUTER
8/30/93 Sears

9:00 A.M.
PHOENIX, ARIZONA

AUG 19 '93

RECEIVED
BLM, AZ STATE OFFICE

CHEMICAL MANAGEMENT CO., INC.

13184

BLM - Arizona State Office

\$ 23,300.00

1993/1994 Rental Fees

7306-286-330

9:00 A.M.
PHOENIX, ARIZONA

AUG 19 '93

RECEIVED
BLM, AZ STATE OFFICE

AFTER RECORDING RETURN TO:

Michael W. Bonnell
Chemical Lime Company
P.O. Box 121874
Fort Worth, TX 76121

EVIDENCE OF PAYMENT

EVIDENCE OF PAYMENT
Advanced Rental Fee for Assessment Year beginning September 1, 1993

STATE OF TEXAS)
) SS.
COUNTY OF TARRANT)

TO ALL WHOM IT MAY CONCERN:

This will serve as notice that the owner or claimant of the mining claim(s) listed in Exhibit "A" has paid the advanced rental fee of \$100.00 for each mining claim or mill site, for the assessment year beginning September 1, 1993, as required under Public Law 102-381 of October 5, 1992, 106 Stat. 1374, 1378-79, and intends to continue to hold such claims as authorized by the General Mining Law of 1872. No annual rental fee for fiscal year 1993 is required for those claims listed in Exhibit "A" inasmuch as these claims/sites were located subsequent to October 5, 1992 and prior to September 1, 1993, and a \$100.00 holding fee was paid at the time the claims/sites were filed with the BLM.

Name and Address of Client or Owner:

Chemstar Lime Company
P.O. Box 121874
Fort Worth, Texas 76121-1874

Dated this 16th day of August, 1993

Michael W. Bonnell
Michael W. Bonnell
Geotechnician for Chemical Lime Company

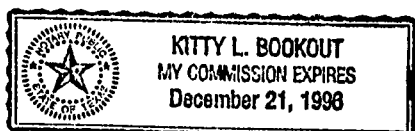
9:00 A.M.
PHOENIX, ARIZONA

Aug 19 '93

RECEIVED
8.1.M. AZ STATE OFFICE

Subscribed and sworn to before me
this 12 day of August, 1993

Kitty L. Bookout
Notary Public



RECORDER'S STAMP

Exhibit "A"

Douglas Lode Claims
Sections 1 & 12, Township 24 South, Range 25 East, and
Section 7, Township 24 South, Range 26 East
Cochise County, Arizona

Owner: Chemstar Lime Company
P.O. Box 121874
Fort Worth, Texas 76121-1874

<u>Claim Name</u>	<u>BLM Serial Number</u>
Douglas Lode 1	AMC 326721
Douglas Lode 2	AMC 326722
Douglas Lode 3	AMC 326723
Douglas Lode 4	AMC 326724
Douglas Lode 5	AMC 326725
Douglas Lode 6	AMC 326726
Douglas Lode 7	AMC 326727
Douglas Lode 8	AMC 326728
Douglas Lode 9	AMC 326729
Douglas Lode 10	AMC 326730
Douglas Lode 11	AMC 326731
Douglas Lode 12	AMC 326732
Douglas Lode 13	AMC 326733
Douglas Lode 14	AMC 326734
Douglas Lode 15	AMC 326735

9:00 A.M.
PHOENIX, ARIZONA

AUG 19 '93

RECEIVED
BLM, AZ STATE OFFICE

94 Renta)
ENTERED IN COMPUTER
8/30/93 Skins

AFTER RECORDING RETURN TO:

Michael W. Bonnell
Chemical Lime Company
P.O. Box 121874
Fort Worth, TX 76121

EVIDENCE OF PAYMENT

Advanced Rental Fee for Assessment Year beginning September 1, 1993

STATE OF TEXAS)
) SS.
COUNTY OF TARRANT)

TO ALL WHOM IT MAY CONCERN:

This will serve as notice that the owner or claimant of the mining claim(s) listed in Exhibit "A" has paid the advanced rental fee of \$100.00 for each mining claim or mill site, for the assessment year beginning September 1, 1993, as required under Public Law 102-381 of October 5, 1992, 106 Stat. 1374, 1378-79, and intends to continue to hold such claims as authorized by the General Mining Law of 1872. No annual rental fee for fiscal year 1993 is required for those claims listed in Exhibit "A" inasmuch as these claims/sites were located subsequent to October 5, 1992 and prior to September 1, 1993, and a \$100.00 holding fee was paid at the time the claims/sites were filed with the BLM.

Name and Address of Client or Owner:

Chemstar Lime Company
P.O. Box 121874
Fort Worth, Texas 76121-1874

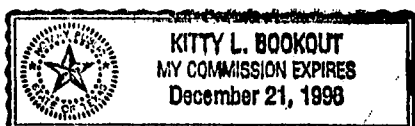
Dated this 16th day of August, 1993

Michael W. Bonnell
Michael W. Bonnell
Geotechnician for Chemical Lime Company

RECEIVED
BLM, AZ STATE OFFICE
Aug 19 '93
9:00 A.M.
PHOENIX, ARIZONA

Subscribed and sworn to before me
this 12 day of August, 1993

Kitty L. Bookout
Notary Public



* RECORDER'S STAMP *
*
*
*
*
*
*
*
*
*
*
*
*

Exhibit "A"

Douglas Millsite Claims
Section 12, Township 24 South, Range 25 East, and
Section 7, Township 24 South, Range 26 East
Cochise County, Arizona

Owner: Chemstar Lime Company
P.O. Box 121874
Fort Worth, Texas 76121-1874

<u>Claim Name</u>	<u>BLM Serial Number</u>
Douglas Millsite 1	AMC 326736
Douglas Millsite 2	AMC 326737
Douglas Millsite 3	AMC 326738
Douglas Millsite 4	AMC 326739
Douglas Millsite 5	AMC 326740
Douglas Millsite 6	AMC 326741
Douglas Millsite 7	AMC 326742
Douglas Millsite 8	AMC 326743

Total claims: 8

9:00 A.M.
PHOENIX, ARIZONA

AUG 19 '93

RECEIVED
BLM, AZ STATE OFFICE

94 Rental
ENTERED IN COMPUTER

8/30/93

SRMS

Michael W. Bonnell
Chemical Lime Company
P.O. Box 121874
Fort Worth, TX 76121

Advanced Rental Fee for Assessment Year beginning September 1, 1993

STATE OF TEXAS)
) **SS.**
COUNTY OF TARRANT)

This will serve as notice that the owner or claimant of the mining claim(s) listed in Exhibit "A" has paid the advanced rental fee of \$100.00 for each mining claim or mill site, for the assessment year beginning September 1, 1993, as required under Public Law 102-381 of October 5, 1992, 106 Stat. 1374, 1378-79, and intends to continue to hold such claims as authorized by the General Mining Law of 1872. No annual rental fee for fiscal year 1993 is required for those claims listed in Exhibit "A" inasmuch as these claims/sites were located subsequent to October 5, 1992 and prior to September 1, 1993, and a \$100.00 holding fee was paid at the time the claims/sites were filed with the BLM.

Chemstar Lime Company
P.O. Box 121874
Fort Worth, Texas 76121-1874

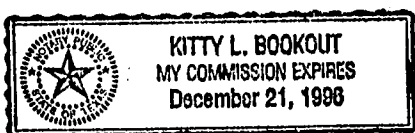
Dated this 16th day of August, 1993

Michael W. Bonnell
Michael W. Bonnell
Geotechnician for Chemical Lime Company

RECEIVED
BLM. AZ STATE OFFICE
Aug 19 '93
9:00 A.M.
PHOENIX, ARIZONA

Subscribed and sworn to before me
this 12 day of August, 1993

Ketty L. Bookout
Notary Public



RECORDER'S STAMP

Exhibit "A"

Douglas Placer Claims
Sections 1 & 12, Township 24 South, Range 25 East
Cochise County, Arizona

Owner: Chemstar Lime Company
P.O. Box 121874
Fort Worth, Texas 76121-1874

<u>Claim Name</u>	<u>BLM Serial Number</u>
Susan 2	325951
Susan 3	325952
Susan 4	325953
Susan 5	325954
Howard Sidney #9	325955
Howard Sidney #10	325956

Total claims: 6

9:00 A.M.
PHOENIX, ARIZONA

AUG 19 '93

RECEIVED
B.L.M. AZ STATE OFFICE

94 Rental
ENTERED IN COMPUTER

8/30/93

Spina

AFTER RECORDING RETURN TO:

Michael W. Bonnell
Chemical Lime Company
P.O. Box 121874
Fort Worth, TX 76121

EVIDENCE OF PAYMENT

Annual Rental Fee for Fiscal Years 1993 and 1994

STATE OF TEXAS)
) SS.
COUNTY OF TARRANT)

TO ALL WHOM IT MAY CONCERN:

This will serve as a notice that the owner or claimant of the mining claim(s) listed in Exhibit "A" has paid the annual rental fee of \$100.00 for each mining claim or mill site, for each of the assessment years beginning on September 1, 1992 and September 1, 1993, as required under Public Law 102-381 of October 5, 1992, 106 Stat. 1374, 1378-79, and intends to continue to hold such claims as authorized by the General Mining Law of 1872.

Name and Address of Client or Owner:

Chemstar Lime Company
P.O. Box 121874
Fort Worth, Texas 76121-1874

Dated this 16th day of August, 1993

Michael W. Bonnell
Michael W. Bonnell
Geotechnician for Chemical Lime Company

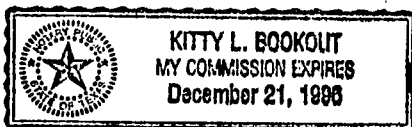
9:00 A.M.
PHOENIX, ARIZONA

AUG 19 '93

RECEIVED
S.L.M. AZ STATE OFFICE

Subscribed and sworn to before me
this 12 day of August, 1993

Kitty L. Bookout
Notary Public



* RECORDER'S STAMP *
*
*
*
*
*
*
*
*
*
*
*
*

Exhibit "A"

Glance Creek Lode Mining Claims
Section 3, Township 24 South, Range 25 East
Cochise County, Arizona

Owner: Chemstar Lime Company
P.O. Box 121874
Fort Worth, Texas 76121-1874

Claim Name

BLM Serial Number

G C L 17
G C L 18
G C L 19
G C L 20
G C L 21 Amended

AMC 302853
AMC 302854
AMC 302855
AMC 302856
AMC 302857

Total claims: 5

9:00 A.M.
PHOENIX, ARIZONA

AUG 19 '93

RECEIVED
BLM, AZ STATE OFFICE

93 + 94 Rental
ENTERED IN COMPUTER

8/30/93
SR

AFTER RECORDING RETURN TO:

Michael W. Bonnell
Chemical Lime Company
P.O. Box 121874
Fort Worth, TX 76121

EVIDENCE OF PAYMENT

Annual Rental Fee for Fiscal Years 1993 and 1994

STATE OF TEXAS)
) SS.
COUNTY OF TARRANT)

TO ALL WHOM IT MAY CONCERN:

This will serve as a notice that the owner or claimant of the mining claim(s) listed in Exhibit "A" has paid the annual rental fee of \$100.00 for each mining claim or mill site, for each of the assessment years beginning on September 1, 1992 and September 1, 1993, as required under Public Law 102-381 of October 5, 1992, 106 Stat. 1374, 1378-79, and intends to continue to hold such claims as authorized by the General Mining Law of 1872.

Name and Address of Client or Owner:

Chemstar Lime Company
P.O. Box 121874
Fort Worth, Texas 76121-1874

Dated this 16th day of August, 1993

Michael W. Bonnell
Michael W. Bonnell
Geotechnician for Chemical Lime Company

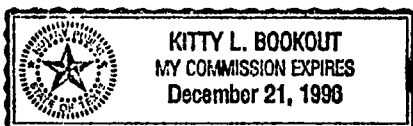
9:00 A.M.
PHOENIX, ARIZONA

AUG 19 '93

RECEIVED
N.M. STATE OFFICE

Subscribed and sworn to before me
this 12 day of August, 1993

Kitty L. Bookout
Notary Public



* RECORDER'S STAMP

*
*
*
*
*
*
*
*
*
*
*

9/8 & 9/9 (Reh'tal)
ENTERED IN COMPUTER.

Exhibit "A"

Douglas Plant Placer Claims
Sections 1 & 12, Township 24 South, Range 25 East, and
Section 7, Township 24 South, Range 26 East
Cochise County, Arizona

Owner: Chemstar Lime Company
P.O. Box 121874
Fort Worth, Texas 76121-1874

<u>Claim Name</u>	<u>BLM Serial Number</u>
Howard Sidney # 1 \	AMC 312580 >
Howard Sidney # 2 >	AMC 312581 >
Howard Sidney # 3 \	AMC 299902 >
Howard Sidney # 4 >	AMC 299903 >
HS # 5	AMC 295242
HS # 6	AMC 295243
HS # 7	AMC 295244
HS # 8	AMC 295245
Alison #1 ✓	AMC 312579 ✓
Lisa #1 ✓	AMC 312582 ✓
Meredith #1 ✓	AMC 312676
Nancie #1 ✓	AMC 312677
Susan #1 ✓	AMC 312678
Tracy #1 ✓	AMC 312679

Total claims: 14

9:00 A.M.
PHOENIX, ARIZONA

AUG 19 '93

RECEIVED
BLM AZ STATE OFFICE

93 + 94 Rental
ENTERED IN COMPUTER
8/30/93 Serna

AFTER RECORDING RETURN TO:

Michael W. Bonnell
Chemical Lime Company
P.O. Box 121874
Fort Worth, TX 76121

EVIDENCE OF PAYMENT

Annual Rental Fee for Fiscal Years 1993 and 1994

STATE OF TEXAS)
) SS.
COUNTY OF TARRANT)

TO ALL WHOM IT MAY CONCERN:

This will serve as a notice that the owner or claimant of the mining claim(s) listed in Exhibit "A" has paid the annual rental fee of \$100.00 for each mining claim or mill site, for each of the assessment years beginning on September 1, 1992 and September 1, 1993, as required under Public Law 102-381 of October 5, 1992, 106 Stat. 1374, 1378-79, and intends to continue to hold such claims as authorized by the General Mining Law of 1872.

Name and Address of Client or Owner:

Chemstar Lime Company
P.O. Box 121874
Fort Worth, Texas 76121-1874

Dated this 16th day of August, 1993

Michael W. Bonnell
Michael W. Bonnell
Geotechnician for Chemical Lime Company

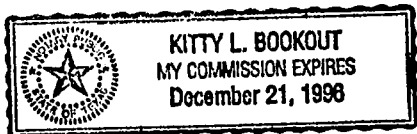
9:00 A.M.
PHOENIX, ARIZONA

AUG 19 '93

RECEIVED
S.L.M. AZ STATE OFFICE

Subscribed and sworn to before me
this 12 day of August, 1993

Kitty L. Bookout
Notary Public



* RECORDER'S STAMP *
*
*
*
*
*
*
*
*
*
*
*

Exhibit "A"

Pedregosa Mountain
PML Lode Claims
Sections 18, 19, & 30, Township 21 South, Range 30 East
Cochise County, Arizona

Owner: Chemstar Lime Company
P.O. Box 121874
Fort Worth, Texas 76121-1874

<u>Claim Name</u>	<u>BLM Serial Number</u>
PML 28	AMC 319694
PML 29	AMC 319695
PML 30	AMC 319696
PML 31	AMC 319697
PML 32	AMC 319698
PML 33	AMC 319699
PML 34	AMC 319700
PML 35	AMC 319701
PML 36	AMC 319702
PML 37	AMC 319703
PML 38	AMC 319704
PML 56	AMC 319722
PML 57	AMC 319723
PML 58	AMC 319724
PML 59	AMC 319725
PML 60	AMC 319726
PML 61	AMC 319727

9:00 A.M.
PHOENIX, ARIZONA

Aug 19 '93

RECEIVED
BLM AZ STATE OFFICE

93 + 94 Rental
ENTERED IN COMPUTER
8/30/93 *Slums*

AFTER RECORDING RETURN TO:

Michael W. Bonnell
Chemical Lime Company
P.O. Box 121874
Fort Worth, TX 76121

EVIDENCE OF PAYMENT

Annual Rental Fee for Fiscal Years 1993 and 1994

STATE OF TEXAS)
) SS.
COUNTY OF TARRANT)

TO ALL WHOM IT MAY CONCERN:

This will serve as a notice that the owner or claimant of the mining claim(s) listed in Exhibit "A" has paid the annual rental fee of \$100.00 for each mining claim or mill site, for each of the assessment years beginning on September 1, 1992 and September 1, 1993, as required under Public Law 102-381 of October 5, 1992, 106 Stat. 1374, 1378-79, and intends to continue to hold such claims as authorized by the General Mining Law of 1872.

Name and Address of Client or Owner: Chemstar Lime Company
 P.O. Box 121874
 Fort Worth, Texas 76121-1874

Dated this 16th day of August, 1993

Michael W. Bonnell
Michael W. Bonnell
Geotechnician for Chemical Lime Company

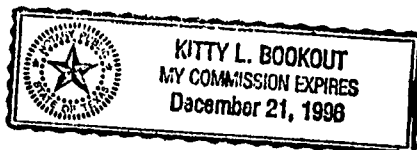
9:00 A.M.
PHOENIX, ARIZONA

AUG 19 '93

RECEIVED
ALM. AZ STATE OFFICE

Subscribed and sworn to before me
this 12 day of August, 1993

Kitty L. Bookout
Notary Public



* RECORDER'S STAMP
*
*
*
*
*
*
*
*
*
*
*

ENTERED IN COMPUTER

Exhibit "A"

Lime Hill Lode Claims
Section 1, Township 24 South, Range 25 East
Cochise County, Arizona

Owner: Chemstar Lime Company
P.O. Box 121874
Fort Worth, Texas 76121-1874

<u>Claim Name</u>	<u>BLM Serial Number</u>
L H L 2	AMC 302834
L H L 3	AMC 302835
L H L 4	AMC 302836

Total claims: 3

RECEIVED
BLM AZ STATE OFFICE
Aug 19 '93
9:00 A.M.
PHOENIX, ARIZONA

93 + 94 Renta'
ENTERED IN COMPUTER
8/30/93 Skins

AFTER RECORDING RETURN TO:

Michael W. Bonnell
Chemical Lime Company
P.O. Box 121874
Fort Worth, TX 76121

EVIDENCE OF PAYMENT

Annual Rental Fee for Fiscal Years 1993 and 1994

STATE OF TEXAS)
) SS.
COUNTY OF TARRANT)

TO ALL WHOM IT MAY CONCERN:

This will serve as a notice that the owner or claimant of the mining claim(s) listed in Exhibit "A" has paid the annual rental fee of \$100.00 for each mining claim or mill site, for each of the assessment years beginning on September 1, 1992 and September 1, 1993, as required under Public Law 102-381 of October 5, 1992, 106 Stat. 1374, 1378-79, and intends to continue to hold such claims as authorized by the General Mining Law of 1872.

Name and Address of Client or Owner:

Chemstar Lime Company
P.O. Box 121874
Fort Worth, Texas 76121-1874

Dated this 16th day of August, 1993

Michael W. Bonnell
Michael W. Bonnell
Geotechnician for Chemical Lime Company

9:00 A.M.
PHOENIX, ARIZONA

AUG 19 '93

RECEIVED
81 M. AZ STATE OFFICE

Subscribed and sworn to before me
this 12 day of August, 1993

Kitty L. Bookout
Notary Public



* RECORDER'S STAMP *
*
*
*
*
*
*
*
*
*
*
*
*

~~ENTERED IN COMPUTER~~

Exhibit "A"

Ray-Superior Project
AC Lode Claims

Sections 23, 24, 26, & 35, Township 2 South, Range 12 East,
Sections 19, 20, 29, 30, 31, & 32, Township 2 South, Range 13 East,
Section 1, Township 3 South, Range 12 East, and
Sections 5 & 6, Township 3 South, Range 13 East
Pinal County, Arizona

Owner: Chemstar Lime Company
P.O. Box 121874
Fort Worth, Texas 76121-1874

<u>Claim Name</u>	<u>BLM Serial Number</u>
AC 70	AMC 318701
AC 71	AMC 318702
AC 72	AMC 318703
AC 73	AMC 318704
AC 79	AMC 318710
AC 80	AMC 318711
AC 81	AMC 318712
AC 82	AMC 318713
AC 89	AMC 318720
AC 92	AMC 318723
AC 93	AMC 318724
AC 94	AMC 318725
AC 95	AMC 318726
AC 96	AMC 318727
AC 97	AMC 318728
AC 98	AMC 318729
AC 99	AMC 318730
AC 100	AMC 318731
AC 101	AMC 318732
AC 102	AMC 318733
AC 109	AMC 318740
AC 110	AMC 318741
AC 111	AMC 318742
AC 112	AMC 318743
AC 113	AMC 318744
AC 114	AMC 318745
AC 124	AMC 318755
AC 125	AMC 318756
AC 130	AMC 318761
AC 136	AMC 318767
AC 137	AMC 318768
AC 142	AMC 318773

93 + 94 Rental
ENTERED IN COMPUTER

8/30/93 Spires

9:00 A.M.
PHOENIX, ARIZONA

Aug 19 '93

RECEIVED
BLM AZ STATE OFFICE

AFTER RECORDING RETURN TO:

Michael W. Bonnell
Chemical Lime Company
P.O. Box 121874
Fort Worth, TX 76121

EVIDENCE OF PAYMENT

Annual Rental Fee for Fiscal Years 1993 and 1994

STATE OF TEXAS)
) SS.
COUNTY OF TARRANT)

TO ALL WHOM IT MAY CONCERN:

This will serve as a notice that the owner or claimant of the mining claim(s) listed in Exhibit "A" has paid the annual rental fee of \$100.00 for each mining claim or mill site, for each of the assessment years beginning on September 1, 1992 and September 1, 1993, as required under Public Law 102-381 of October 5, 1992, 106 Stat. 1374, 1378-79, and intends to continue to hold such claims as authorized by the General Mining Law of 1872.

Name and Address of Client or Owner:

Chemstar Lime Company
P.O. Box 121874
Fort Worth, Texas 76121-1874

Dated this 16th day of August, 1993

Michael W. Bonnell
Michael W. Bonnell
Geotechnician for Chemical Lime Company

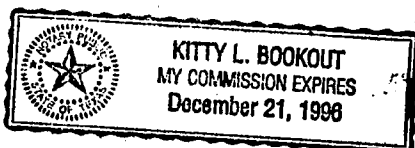
9:00 A.M.
PHOENIX, ARIZONA

AUG 19 '93

RECEIVED
B.L.M. AZ STATE OFFICE

Subscribed and sworn to before me
this 12 day of August, 1993

Kitty L. Bookout
Notary Public



* RECORDER'S STAMP *
*
*
*
*
*
*
*
*
*
*
*

93 + 94 Rental
ENTERED IN COMPUTER

Exhibit "A"

Stardust Project

Sections 10 - 15, 23, & 24, Township 3 South, Range 15 East, G.&S.R.M.

Sections 18 & 19, Township 3 South, Range 16 East, G.&S.R.M.

Gila County, Arizona

Owner: Chemstar Lime Company
P.O. Box 121874
Fort Worth, Texas 76121-1874

Claim Name

BLM Serial Number

SDL 15\	AMC 318816\
SDL 16\	AMC 318817\
SDL 18\	AMC 318819\
SDL 19\	AMC 318820\
SDL 20\	AMC 318821\
SDL 28\	AMC 318829\
SDL 32\	AMC 318833\
SDL 40\	AMC 318841\
SDL 41\	AMC 318842\
SDL 43\	AMC 318844\
SDL 45\	AMC 318846\
SDL 56\	AMC 318857\
SDL 58\	AMC 318859\
SDL 60\	AMC 318861\
SDL 71\	AMC 318872\
SDL 72\	AMC 318873\
SDL 73\	AMC 318874\
SDL 74\	AMC 318875\
SDL 75\	AMC 318876\
SDL 89\	AMC 318890\
SDL 103\	AMC 318904\
SDL 114\	AMC 318915\
SDL 115\	AMC 318916\
SDL 116\	AMC 318917\
SDL 117\	AMC 318918\
SDL 118\	AMC 318919\
SDL 119\	AMC 318920\
SDL 129\	AMC 318930\
SDL 138\	AMC 318939\
SDL 139\	AMC 318940\
SDL 140\	AMC 318941\

93 294 Rental
ENTERED IN COMPUTER
8/30/93 Spurn

9:00 A.M.
PHOENIX, ARIZONA

AUG 19 '93

RECEIVED
BLM, AZ STATE OFFICE

UNITED STATES
DEPARTMENT OF THE INTERIOR
BUREAU OF LAND MANAGEMENT

RECEIPT AND ACCOUNTING ADVICE

No. 1901017⁰⁴

WG/AZ

08/19/93

Subject: CLAIM RENTAL FEE 1993 & 1994 (102)
CLAIM RENTAL FEE 1994 (29) ✓

2 34 13

23,300.00

Applicant: CHEMICAL MANAGEMENT CO. INC
BOX 121874
FORT WORTH TX. 76121-1874

SAME CK. # 13184

Remitter: 817-732-8164

Assignor:

LEASE MANAGEMENT DATA ☐ NEW ☐ UPDATE ☐ PAYMENT

ORIGINAL SERIAL NO.	ASG.	TYPE	ST.	CTY.	FUND SYMBOL	ACRES/UNITS	RATE
AMC 318816, ET AL							

AMOUNT	ANV. DATE	EXP. DATE	BILL CYC.	S/C	DISTRICT	NEXT BILL	MISC. DATA	U of M	ACTUAL UNITS

ASSIGNMENT SERIAL NO.	ASG.	TYPE	ST.	CTY.	FUND SYMBOL	ACRES/UNITS	RATE

AMOUNT	ANV. DATE	EXP. DATE	BILL CYC.	S/C	DISTRICT	NEXT BILL	MISC. DATA	U of M	ACTUAL UNITS

APPLY REMITTANCE

ACTION	FUND SYMBOL	CTY.	AMOUNT
FILING FEE			
RENTAL			
UNEARNED			
REFUND			
TOTAL			
AMOUNT DUE			

Remarks:

BY:

DATE:

- ☐ Lease in Escrow?
☐ KGS?
☐ Auto Escalates?
☐ Auto Renew?

Of Interest?
Operating Rights?
Operator
Bond Filed?

FOR MMS USE ONLY

BILLEE	FOREST REFUGE
NUMBER	
OCS SECTION	
CODE	

CASE FOLDER COPY

NOTICE!!

These documents have been scanned!

Do not place un-scanned documents beneath this notice!

Do not remove this notice from this file!

GPO Jacket No. 560-102
Print Order 61540
Rise Business Services, LLC
Job=AZ15 7/29/2019



Box Number= AZ15186



Claim Begin-End: AMC325951-AMC325956

5 Miscellaneous



AZ15186-2

AMC325932-AMC326311

CHEMICAL LIME

TECHNICAL DEVELOPMENT CENTER

P.O. Box 121874
Fort Worth, TX 76121-1874
3732 Hulen Street
Fort Worth, TX 76107-6816
817-732-8164 FAX 817-732-8144

June 21, 1993

Tom Reitmyer
Bureau of Land Management
P. O. Box 16563
Phoenix, AZ 85011

Dear Mr. Reitmyer,

Enclosed you will find a list of the claims that need to be amended with a change of company name. We have previously sent to you the documentation of the company name change from Chemstar, Inc. to Chemstar Lime Company.

Also, please find our check for \$105.00 to cover the \$5.00 per claim amendment fee.

If you need any additional information please contact me at the above number.

Sincerely,

Keith V. Vickers

Keith Vickers
Geologist

*(See 295242 For
complete package)*

*295242-295245
299903
302833-302836
312579-312581
312676, 312677, 312679
325951-325956*

ENTERED IN COMPUTER

42

PHOENIX, ARIZONA

JUN 23 '93

RECEIVED
BLM, AZ STATE OFFICE

CHEMICAL LIME
GROUP

Claims for Chemstar Lime Company	
Claim Name	AMC #
L H L - 1 Amended	302833 -
L H L - 2	302834 -
L H L - 3	302835 -
L H L - 4	302836 -
Howard Sydney #1	312580 -
Howard Sydney #2	312581 -
Howard Sydney #4	299903 -
HS #5	295242 -
HS #6	295243 -
HS #7	295244 -
HS #8	295245 -
HS #9	325955 -
HS #10	325956 -
Alison #1	312579 -
Nancie #1	312677 -
Tracy #1	312679 -
Susan #2	325951 -
Susan #3	325952 -
Susan #4	325953 -
Susan #5	325954 -
Meredith #1	312676 -

340 PM
PHOENIX, ARIZONA

JUN 23 '93

RECEIVED
S.L.M. AZ STATE OFFICE

CHEMSTAR LIME

CHEMSTAR LIME COMPANY
Rt. 1, Box 110
Douglas, AZ 85607
602-364-2429
FAX 602-364-2706

February 4, 1993

Bureau of Land Management
P.O. Box 16563
Phoenix, Arizona 85011

Dear Sirs:

Please find the six attached Notice of Mining Locations. Also attached is a check in the amount of \$661.56 for the recording fee, annual rental fee, and the amount required for copies to be made showing the AMC numbers and the postage for mailing the copies back.

These six placer claims are located in Township 24S, Range 25E, Sections 1 and 12, in Cochise County. The claim names are listed below:

Susan 2	Section 12	E 1/2	-	SE 1/4	-	NE 1/4
Susan 3	Section 12	W 1/2	-	SE 1/4	-	NE 1/4
Susan 4	Section 12	E 1/2	-	NE 1/4	-	SE 1/4
Susan 5	Section 12	W 1/2	-	NE 1/4	-	SE 1/4
HS-9	Section 1	W 1/2	-	SE 1/4	-	NE 1/4
HS-10	Section 1	E 1/2	-	NW 1/4	-	NE 1/4

If you have any questions regarding these claims please give me a call.

Sincerely,



Steve Bell
Quarry Superintendent

RECEIVED
BLM AZ STATE OFFICE
FEB 8 '93
9:00 AM
PHOENIX, ARIZONA

NOTICE!!

These documents have been scanned!

Do not place un-scanned documents beneath this notice!

Do not remove this notice from this file!

GPO Jacket No. 560-102
Print Order 61540
Rise Business Services, LLC
Job=AZ15 7/29/2019




Box Number= AZ15186



Claim Begin-End: AMC325951-AMC325956

6 Location Notices-Amendments and Supporting Documents



AZ15186-2

AMC325932-AMC326311

JAN 25 1993 4 PM

#5-E-1

Notice of Mining Location
PLACER CLAIM

TO ALL WHOM IT MAY CONCERN:

This Placer Mining Claim, the name of which is the Susan 2

Place Mining Claim, situate on lands belonging to the United State of America, and being a form of valuable mineral deposit other than in veins or lodes of quartz or other rock in place, was entered

upon and located for the purpose of exploration and purchase by _____

Chemstar Lime - Douglas Plant

Route 1, Box 110

Douglas, Arizona 85607

(Locator must insert either "a citizen of the United States" or "who has declared his intention to become a citizen of the United States")

the undersigned, on the 13th day of January 1993

1 claim 20 acres thereof, and have marked the same on the ground as

follows: Beginning at The SW Corner of This Claim

(If the land be surveyed land, make the starting point a corner of a rectilinear subdivision of such survey)

Being the: E 1/2 of the SE 1/4 of the NE 1/4

of Section 12, T24S, R25E, G&SRM

at a Post (post, stone or other monument) where this notice is posted;

thence North 1320 feet to a Post

thence East 660 feet to a

Post thence South 1320 feet to a

Post thence West 660

feet to the place of beginning, containing 20 acres, all in

Bisbee

Mining District, in the County of Cochise, in the State of Arizona,

about one mile in a South Westerly direction from

Chemstar Lime - Douglas Plant Office

All done under the provisions of Chapter Six of Title XXXII, of the Revised Statutes of the United States [30 U.S.C.A. §21 et. seq.] and the laws of the State of Arizona.

Dated and posted on the ground this 13th day of January, 1993

Kathleen Oyler

Witness

R.H. Perry

Plant Manager

NOTE—This form of notice is for use upon surveyed lands, the claim must conform to such survey by rectilinear subdivisions.

STATE OF ARIZONA,
County of _____

I hereby certify that the within instrument was filed and recorded
ss. _____, 19____, at _____ M.

Fee No.:

In Docket No. _____, Page _____, at th

When recorded mail to:



FEE # 930102230
OFFICIAL RECORDS
COCHISE COUNTY
DATE 01/25/93 HOUR 4

Indexed:

Compared:

Photostated:

Fee: \$ _____

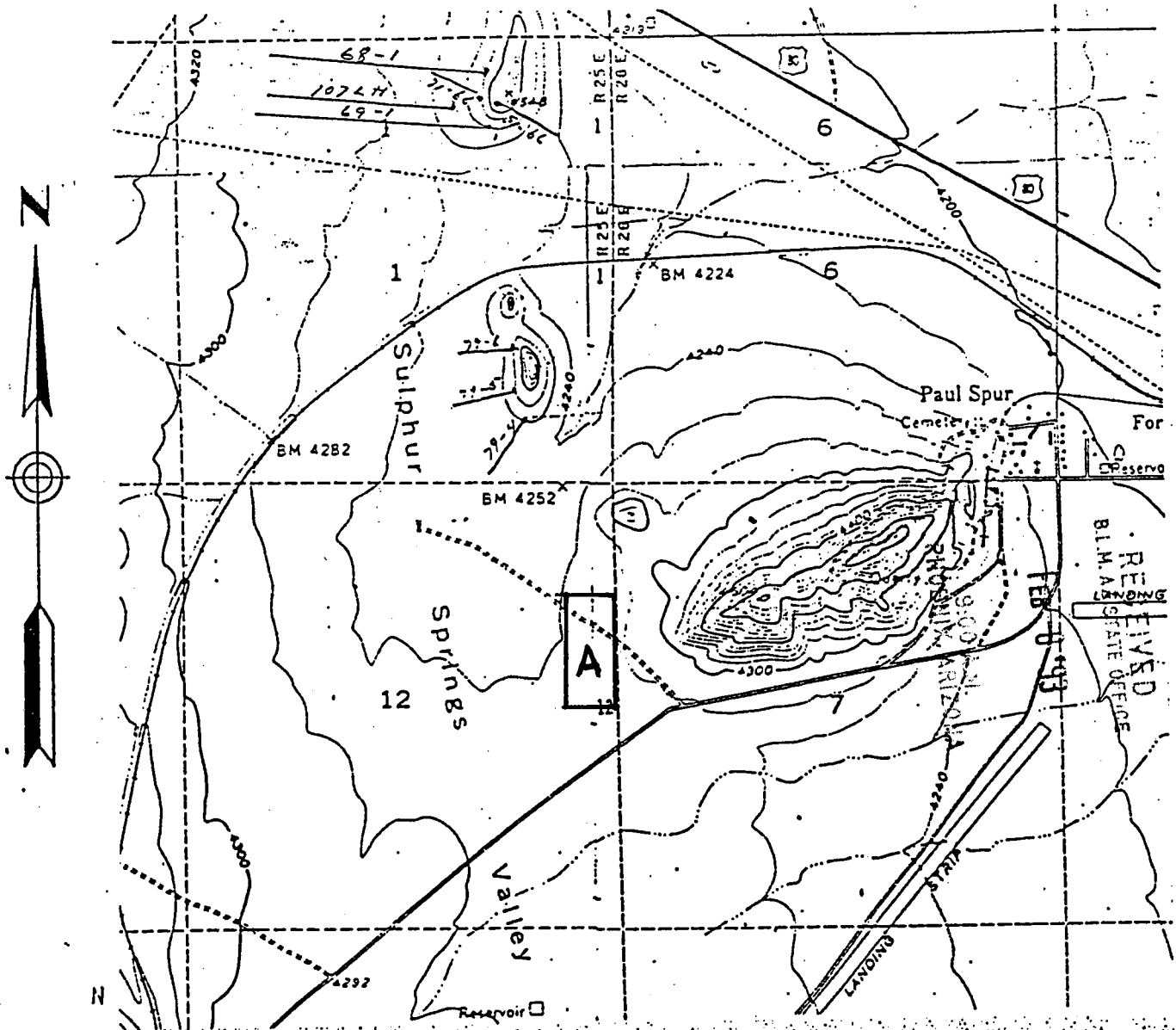
I. R. S.: \$ _____

REQUEST OF
CHEMSTAR LIME INC
CHRISTINE RHODES-RECORDER
FEE : 9.00 PAGES : 2

CLAIM MAP

SUSAN 2

Lode (X)
Placer (X)



SCALE 1" = 2031 FEET

TOWNSHIP 24S
COCHISE COUNTY

A = SUSAN 2

Notice of Mining Location
PLACER CLAIM

TO ALL WHOM IT MAY CONCERN:

This Placer Mining Claim, the name of which is the Susan 3

Place Mining Claim, situate on lands belonging to the United State of America, and being a form of valuable mineral deposit other than in veins or lodes of quartz or other rock in place, was entered

upon and located for the purpose of exploration and purchase by Chemstar Lime - Douglas Plant

Route 1, Box 110

Douglas, Arizona 85607

(Locator must insert either "a citizen of the United States" or "who has declared his intention to become a citizen of the United States")

the undersigned, on the 13th day of January, 19 93

I claim 20 acres thereof, and have marked the same on the ground as follows: Beginning at The SW Corner of This Claim

(If the land be surveyed land, make the starting point a corner of a rectilinear subdivision of such survey)
Being the: W 1/2 of the SE 1/4 of the NE 1/4

of Section 12, T24S, R25E, G&SRM

at a Post (post, stone or other monument) where this notice is posted;
thence North 1320 feet to a Post

, thence East 660 feet to a

Post, thence South 1320 feet to a

Post, thence West 660

feet to the place of beginning, containing 20 acres, all in

Bisbee

Mining District, in the County of Cochise, in the State of Arizona,
about one mile in a South Westerly direction from

Chemstar Lime - Douglas Plant Office

All done under the provisions of Chapter Six of Title XXXII, of the Revised Statutes of the United States [30 U.S.C.A. §21 et. seq.] and the laws of the State of Arizona.

Dated and posted on the ground this 13th day of January, 19 93

[Signature]

Witness

[Signature]

Plant Manager

NOTE—This form of notice is for use upon surveyed lands, the claim must conform to such survey by rectilinear subdivisions.

STATE OF ARIZONA, } I hereby certify that the within instrument was filed and recorded
County of _____ } ss. _____, 19____, at _____ M.

In Docket No. _____, Page _____, at th

When recorded mail to:



REQUEST OF
CHEMSTAR LIME INC
CHRISTINE RHODES-RECORDER
FEE : 9.00 PAGES : 2 I.R.S. : \$

FEE # 930102231
OFFICIAL RECORDS
COCHISE COUNTY
DATE 01/25/93 HOUR 4

Fee No.:

Indexed:

Compared:

Photostated:

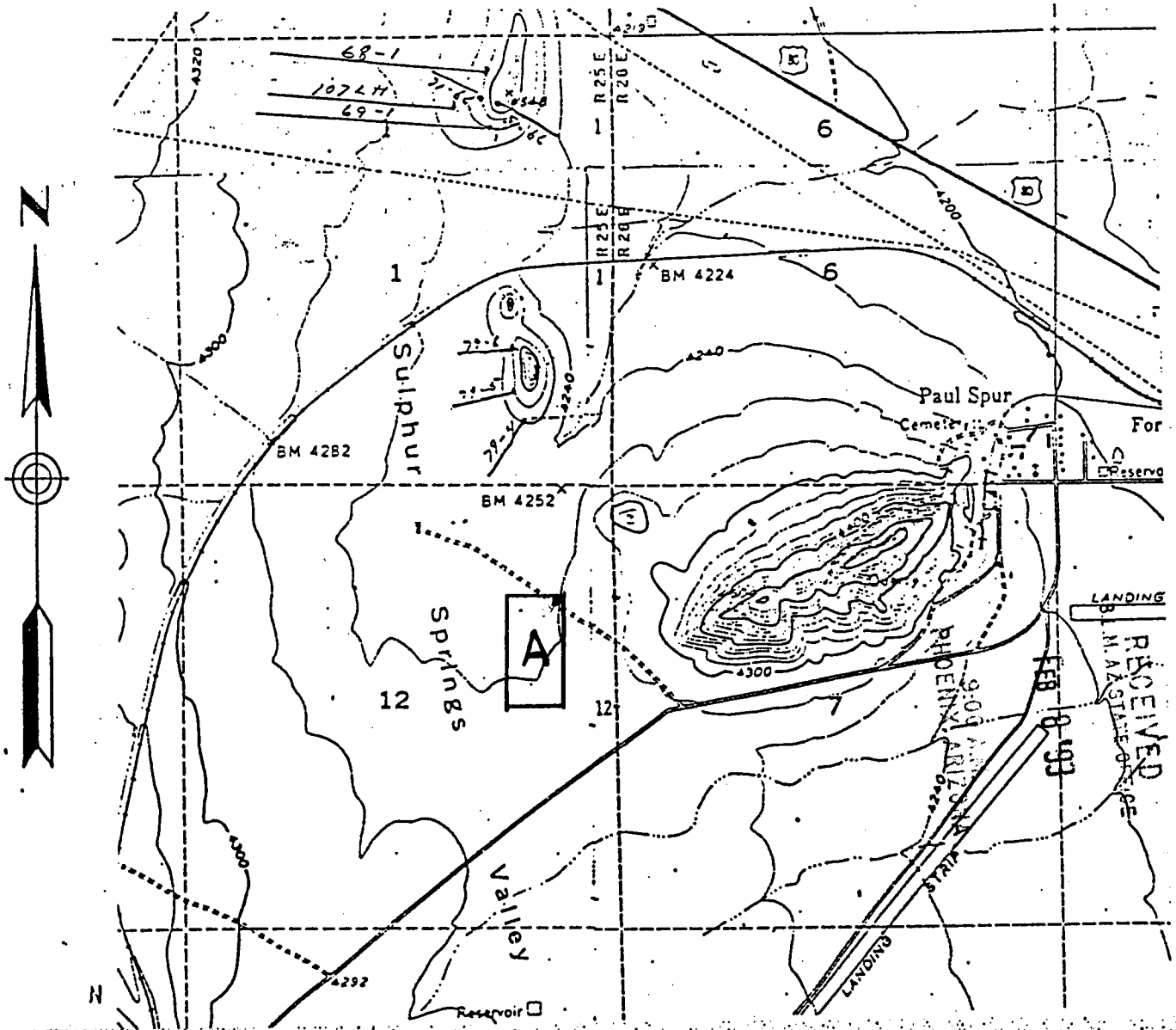
Fee: \$

930102231

CLAIM MAP

SUSAN 3

Lode (X)
Placer (X)



SCALE 1" = 2031 FEET

TOWNSHIP 24S

COCHISE COUNTY

A = SUSAN 3

Notice of Mining Location
PLACER CLAIM

TO ALL WHOM IT MAY CONCERN:

This Placer Mining Claim, the name of which is the Susan 4

Place Mining Claim, situate on lands belonging to the United State of America, and being a form of valuable mineral deposit other than in veins or lodes of quartz or other rock in place, was entered

upon and located for the purpose of exploration and purchase by Chemstar Lime - Douglas Plant

Route 1, Box 110

Douglas, Arizona 85607

(Locator must insert either "a citizen of the United States" or "who has declared his intention to become a citizen of the United States")
the undersigned, on the 13th day of January, 19 93

1 claim 20 acres thereof, and have marked the same on the ground as follows: Beginning at The SW Corner of This Claim

(If the land be surveyed land, make the starting point a corner of a rectilinear subdivision of such survey).
Being the: E 1/2 of the NE 1/4 of the SE 1/4
of Section 12, T24S, R25E, G&SRM

at a Post (post, stone or other monument) where this notice is posted;
thence North 1320 feet to a Post
thence East 660 feet to a Post
thence South 1320 feet to a Post
thence West 660 feet to the place of beginning, containing 20 acres, all in

Bisbee

Mining District, in the County of Cochise, in the State of Arizona,
about one mile in a South Westerly direction from
Chemstar Lime - Douglas Plant Office

All done under the provisions of Chapter Six of Title XXXII, of the Revised Statutes of the United States [30 U.S.C.A. §21 et. seq.] and the laws of the State of Arizona.

Dated and posted on the ground this 13th day of January, 19 93

[Signature]
Witness

[Signature]
Plant Manager

NOTE—This form of notice is for use upon surveyed lands, the claim must conform to such survey by rectilinear subdivisions.

STATE OF ARIZONA, } I hereby certify that the within instrument was filed and recorded Fee No.:
County of _____ } ss. _____, 19____, at _____ M.

In Docket No. _____, Page _____, at the

When recorded mail to:



FEE # 930102232
OFFICIAL RECORDS
COCHISE COUNTY
DATE 01/25/93 HOUR 4

Indexed:

Compared:

Photostated:

Fee: \$ _____

I. R. S.: \$ _____

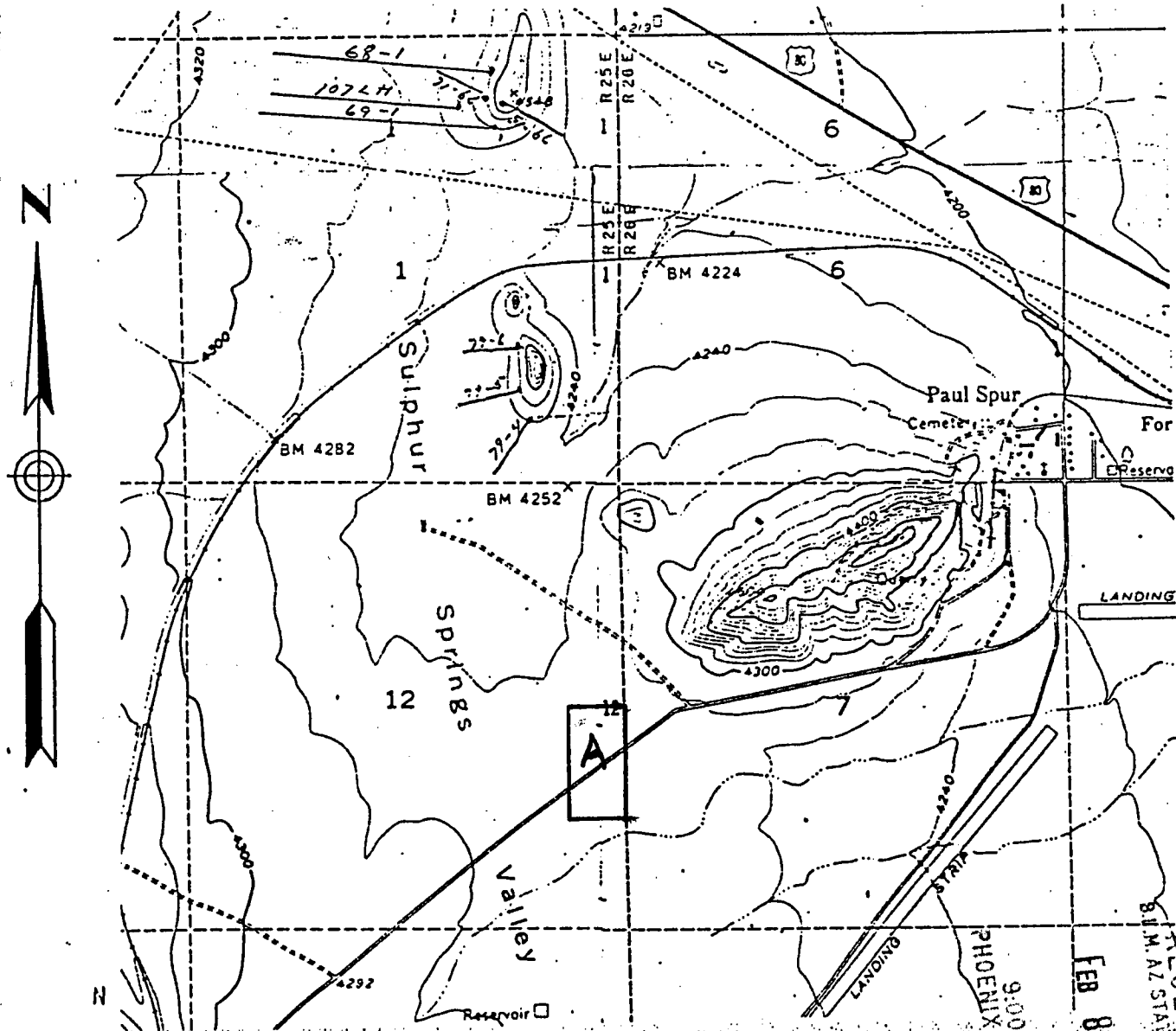
REQUEST OF
CHEMSTAR LIME INC
CHRISTINE RHODES-RECORDER
FEE : 9.00 PAGES : 2

RECEIVED
S.L.M. AZ STATE OFFICE
FEB 8 '93
9:00 A.M.
PHOENIX, ARIZONA
A 10 325953

CLAIM MAP

SUSAN 4

Lode (X)
Placer (X)



SCALE 1" = 2031 FEET

TOWNSHIP 24S
COCHISE COUNTY

A = SUSAN 4

FEB 8 '93

RECEIVED
S.M. AZ STATE OFFICE

A M 325953

Notice of Mining Location
PLACER CLAIM

TO ALL WHOM IT MAY CONCERN:

This Placer Mining Claim, the name of which is the Susan 5

Place Mining Claim, situate on lands belonging to the United State of America, and being a form of valuable mineral deposit other than in veins or lodes of quartz or other rock in place, was entered

upon and located for the purpose of exploration and purchase by Chemstar Lime - Douglas Plant

Route 1,, Box 110

Douglas, Arizona 85607

(Locator must insert either "a citizen of the United States" or "who has declared his intention to become a citizen of the United States")

the undersigned, on the 13th day of January, 19 93

1 claim 20 acres thereof, and have marked the same on the ground as follows: Beginning at The SW Corner of This Claim

(If the land be surveyed land, make the starting point a corner of a rectilinear subdivision of such land)
Being the: W 1/2 of the NE 1/4 of the SE 1/4
of Section 12, T24S, R25E, G&SRM

RECEIVED
B.L.M. AZ STATE OFFICE
FEB 8 1993
PHOENIX, ARIZONA

at a Post (post, stone or other monument) where this notice is posted;
thence North 1320 feet to a Post

, thence East 660 feet to a Post
, thence South 1320 feet to a Post
, thence West 660 feet to a Post

feet to the place of beginning, containing 20 acres, all in Bisbee

Mining District, in the County of Cochise, in the State of Arizona,
about one mile in a South Westerly direction from
Chemstar Lime - Douglas Plant Office

All done under the provisions of Chapter Six of Title XXXII, of the Revised Statutes of the United States [30 U.S.C.A. §21 et. seq.] and the laws of the State of Arizona.

Dated and posted on the ground this 13th day of January, 19 93

[Signature]
Witness

[Signature]
Plant Manager

NOTE—This form of notice is for use upon surveyed lands, the claim must conform to such survey by rectilinear subdivisions.

STATE OF ARIZONA, } I hereby certify that the within instrument was filed and recorded
County of _____ } ss. _____, 19____, at _____ M.

In Docket No. _____, Page _____, at th

When recorded mail to:



REQUEST OF
CHEMSTAR LIME INC
CHRISTINE RHODES-RECORDER
FEE : 9.00 PAGES : 2 I.R.S. : \$

FEE # 930102233
OFFICIAL RECORDS
COCHISE COUNTY
DATE 01/25/93 HOUR 4

Fee No.:

Indexed:

Compared:

Photostated:

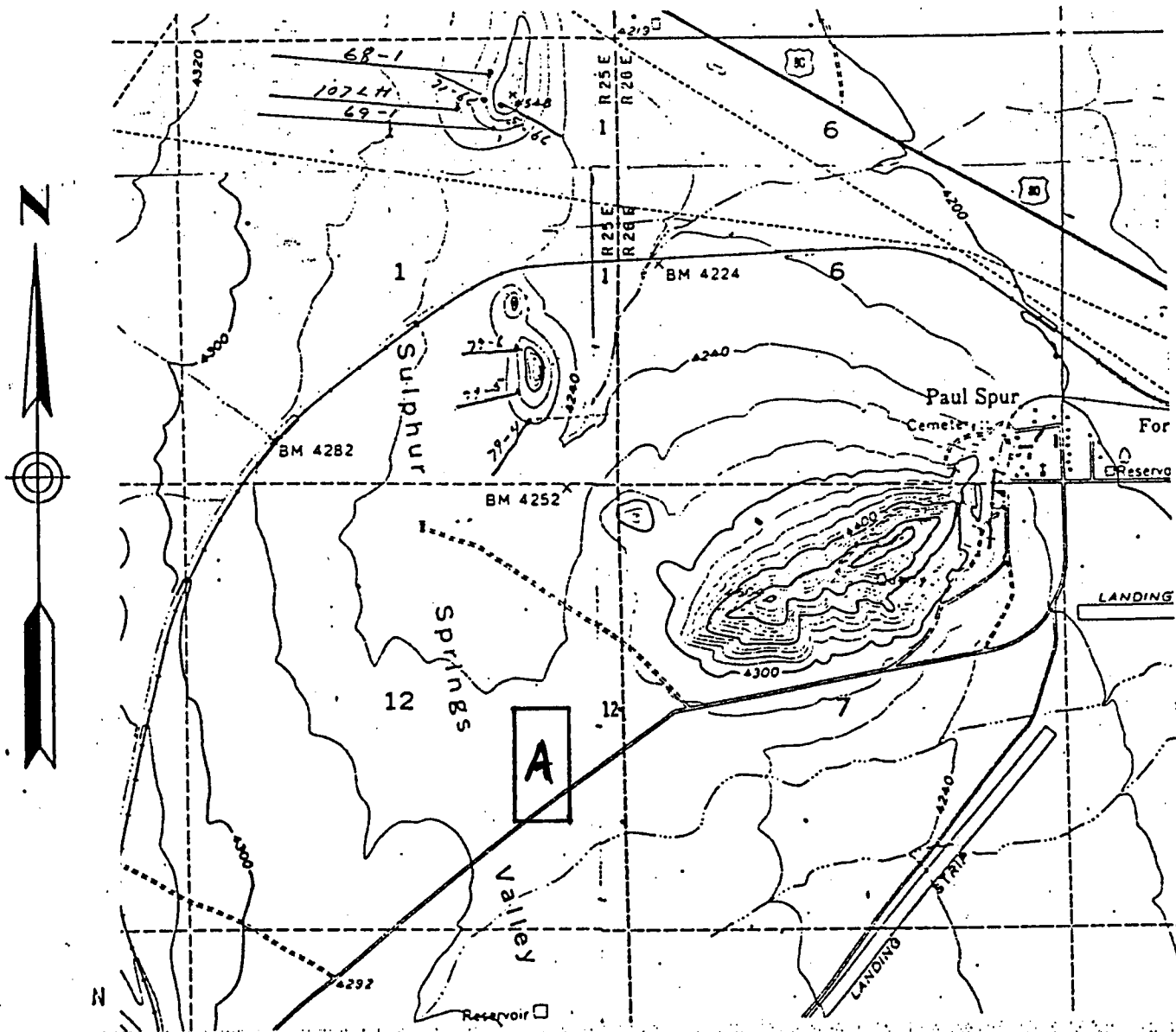
Fee: \$

I.R.S.: \$

CLAIM MAP

SUSAN 5

Lode (X)
Placer (X)



A 410 325954

SCALE 1" = 2031 FEET

TOWNSHIP 24S
COCHISE COUNTY

A = SUSAN 5

RECEIVED
BIMAZ
OFFICE
FEB 8 '93
PHOENIX, ARIZONA

Notice of Mining Location
PLACER CLAIM

TO ALL WHOM IT MAY CONCERN:

This Placer Mining Claim, the name of which is the HS - 9

Place Mining Claim, situate on lands belonging to the United State of America, and being a form of valuable mineral deposit other than in veins or lodes of quartz or other rock in place, was entered

upon and located for the purpose of exploration and purchase by Chemstar Lime - Douglas Plant

Route 1, Box 110

Douglas, Arizona 85607

(Locator must insert either "a citizen of the United States" or "who has declared his intention to become a citizen of the United States")
the undersigned, on the 13th day of January, 19 93

I claim 20 acres thereof, and have marked the same on the ground as follows: Beginning at The SW Corner of This Claim

(If the land be surveyed land, make the starting point a corner of a rectilinear subdivision of such survey)
Being the: W 1/2 of the SE 1/4 of the NE 1/4
of Section 1, T24S, R25E, G&SRM

at a Post (post, stone or other monument) where this notice is posted;
thence North 1320 feet to a Post

Post, thence East 660 feet to a Post
Post, thence South 1320 feet to a Post
Post, thence West 660 feet to the place of beginning, containing 20 acres, all in Bisbee

Mining District, in the County of Cochise, in the State of Arizona,
about one mile in a North Westerly direction from Chemstar Lime - Douglas Plant Office

All done under the provisions of Chapter Six of Title XXXII, of the Revised Statutes of the United States [30 U.S.C.A. §21 et. seq.] and the laws of the State of Arizona.

Dated and posted on the ground this 13th day of January, 19 93

Witness

Plant Manager

NOTE—This form of notice is for use upon surveyed lands, the claim must conform to such survey by rectilinear subdivisions.

STATE OF ARIZONA,
County of _____

I hereby certify that the within instrument was filed and recorded
ss. _____, 19____, at _____ M.

Fee No.:

In Docket No. _____, Page _____, at th



When recorded mail to:

FEE # 930102234
OFFICIAL RECORDS
COCHISE COUNTY
DATE 01/25/93 HOUR 4

Indexed:

Compared:

Photostated:

Fee: \$ _____

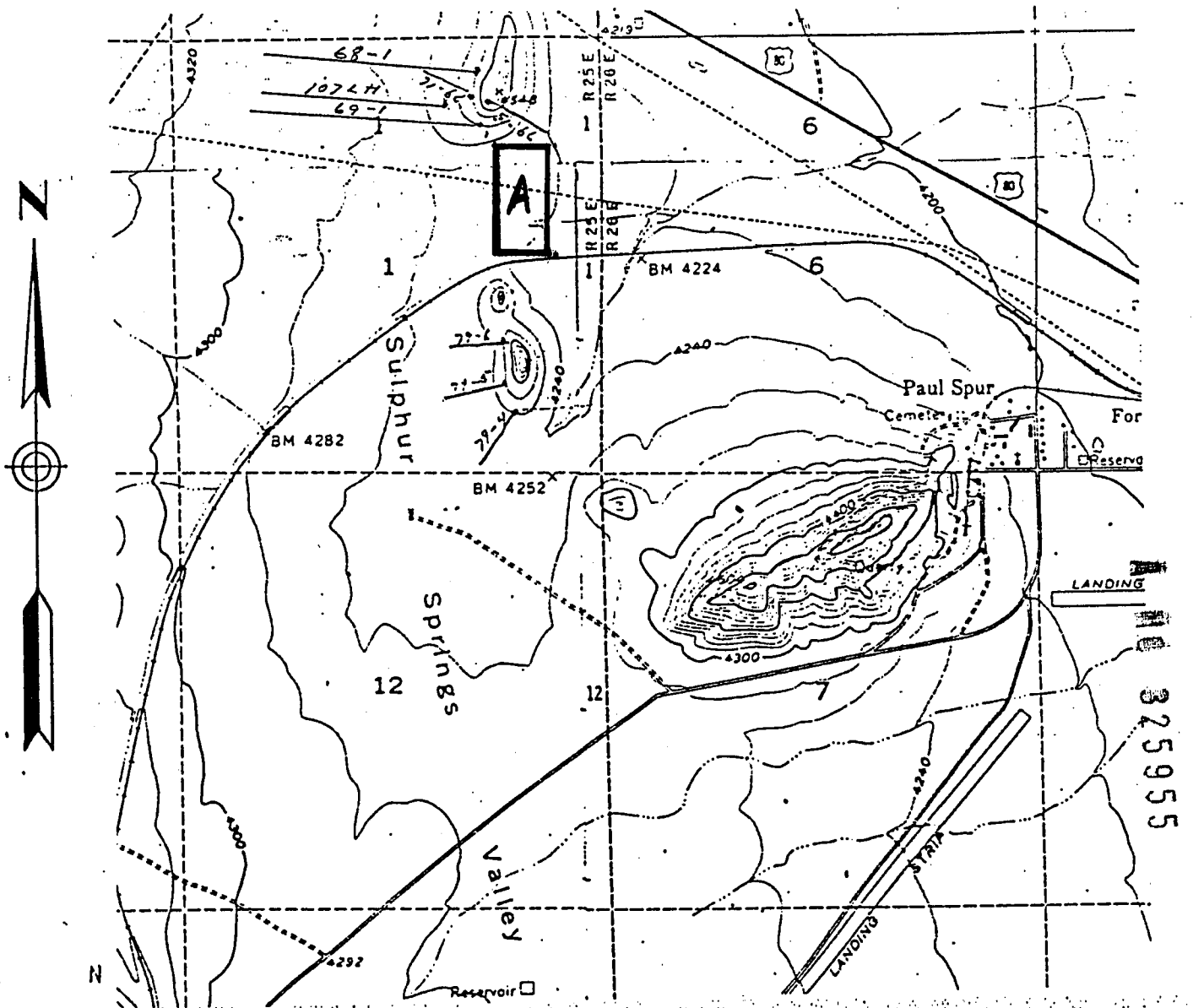
REQUEST OF
CHEMSTAR LIME INC
CHRISTINE RHODES-RECORDER
FEE : 9.00 PAGES : 2

I. R. S.: \$ _____

CLAIM MAP

HS-9

Lode (X)
Placer (8)



SCALE 1" = 2031 FEET

TOWNSHIP 24S
COCHISE COUNTY

A = HS-9

900
PHOENIX, ARIZONA

FEB 8 '93

RECEIVED
B.L.M. AZ STATE OFFICE

Notice of Mining Location
PLACER CLAIM

TO ALL WHOM IT MAY CONCERN:

This Placer Mining Claim, the name of which is the HS - 10

Place Mining Claim, situate on lands belonging to the United State of America, and being a form of valuable mineral deposit other than in veins or lodes of quartz or other rock in place, was entered

upon and located for the purpose of exploration and purchase by Chemstar Lime - Douglas Plant

Route 1, Box 110

Douglas, Arizona 85607

(Locator must insert either "a citizen of the United States" or "who has declared his intention to become a citizen of the United States")
the undersigned, on the 13th day of January, 19 93

I claim 20 acres thereof, and have marked the same on the ground as follows: Beginning at The SW Corner of This Claim

(If the land be surveyed land, make the starting point a corner of a rectilinear subdivision of such survey)
Being the: E 1/2 of the NW 1/4 of the NE 1/4
of Section 12, T24S, R25E, G&SRM

RECEIVED
B.I.M. AZ STATE OFFICE
FEB 8 '93
9:00 A.M.
PHOENIX, ARIZONA

at a Post (post, stone or other monument) where this notice is posted;
thence North 1320 feet to a Post
thence East 660 feet to a Post
thence South 1320 feet to a Post
thence West 660 feet to the place of beginning, containing 20 acres, all in

Bisbee

Mining District, in the County of Cochise, in the State of Arizona,
about one mile in a Westerly direction from
Chemstar Lime - Douglas Plant Office

All done under the provisions of Chapter Six of Title XXXII, of the Revised Statutes of the United States [30 U.S.C.A. §21 et. seq.] and the laws of the State of Arizona.

Dated and posted on the ground this 13th day of January, 19 93

W. H. H. H. H.
Witness

R. H. Young
Plant Manager

NOTE—This form of notice is for use upon surveyed lands, the claim must conform to such survey by rectilinear subdivisions.

STATE OF ARIZONA, } I hereby certify that the within instrument was filed and recorded
County of _____ } ss. _____, 19____, at _____ M.

In Docket No. _____, Page _____, at the

When recorded mail to:



FEE # 930102235
OFFICIAL RECORDS
COCHISE COUNTY
DATE 01/25/93 HOUR 4

Indexed:

Compared:

Photostated:

Fee: \$ _____

R. S.: \$ _____

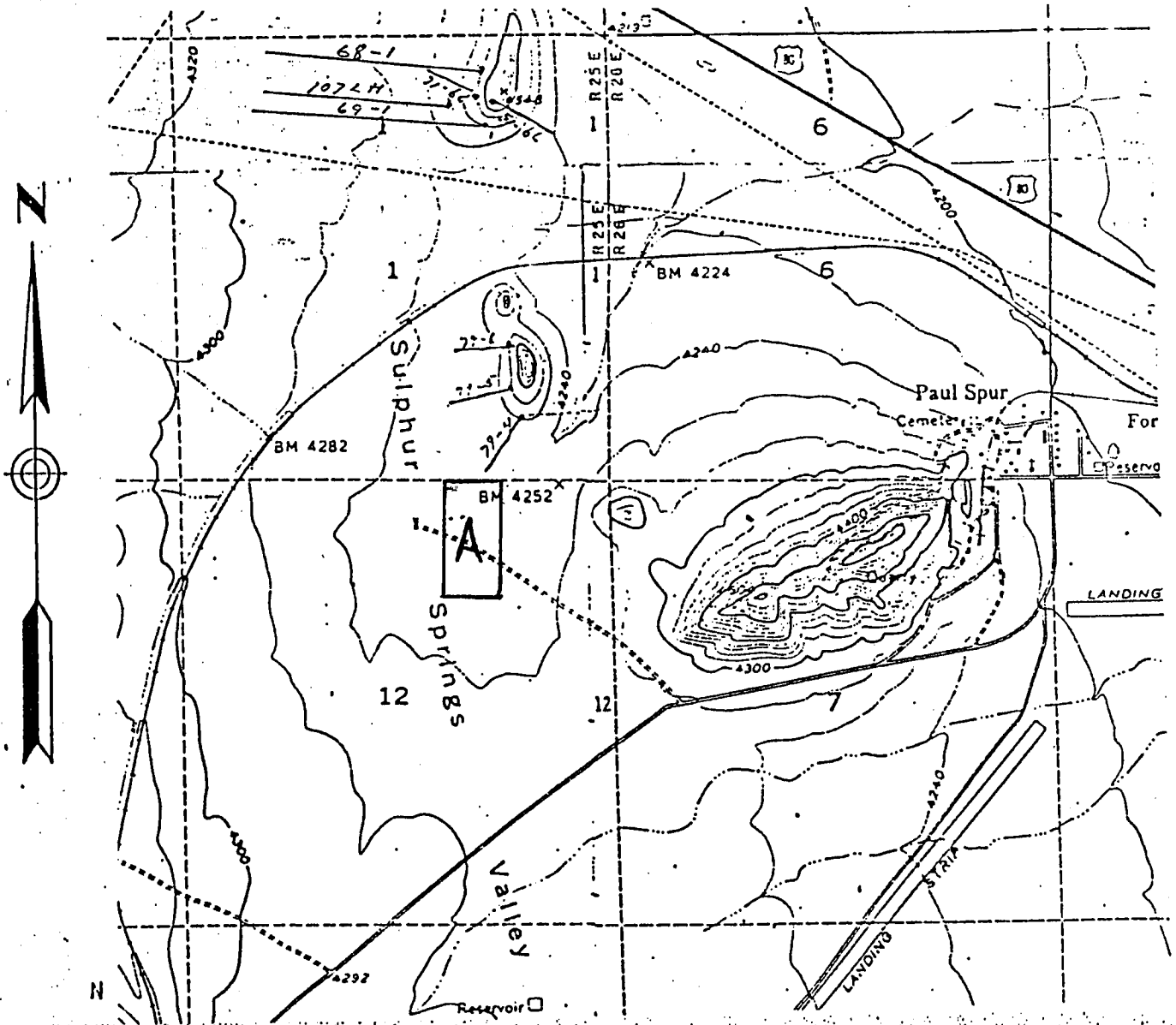
930102235

REQUEST OF
CHEMSTAR LIME INC
CHRISTINE RHODES-RECORDER
FEE : 9.00 PAGES : 2

CLAIM MAP

HS-10

Lode (X)
Placer (X)



325956

SCALE 1" = 2031 FEET

TOWNSHIP 24S
COCHISE COUNTY

A = HS-10

900
PHOENIX, ARIZONA

FEB 8 '93

RECEIVED
SLM:AZ STATE OFFICE

GEOGRAPHIC STATE: ARIZONA MERIDIAN: 14 TOWNSHIP: 3-ON RANGE: 20-OW

SEC	SUBDIVISION	MIR_X-REFERENCE	NUMBER/TYPE/DISPOSITION/ACRES	PROPRIETOR/INTEREST/RELATIONSHIP
1	SWSW	14 4-ON 20-OW	CASE: AZA 001238	EL PASO NATURAL GAS 100.00000% HOLDER
2	N2SW, SWNW, W2SE, SESE		TYPE: 288100 ROW-0&G PIPELINES	
3	SENE		DISP: CLOSED 02/21/73	
3	LOT 1,2		ACRS: 00001.000	
11	NENE			
12	SWNE, N2NW, SENW			
18	LOT 4	14 2-ON 17-OW	CASE: AZA 004339	EL PASO NATURAL GAS 100.00000% HOLDER/BILLEE
19	PROT N2, NESE	14 2-ON 18-OW	TYPE: 288100 ROW-0&G PIPELINES	
20	PROT SW, SWSE	14 2-ON 19-OW	DISP: AUTHORIZED 04/09/70	
27	SWSE	14 3-ON 19-OW	ACRS: 00153.430	
28	PROT S2NW, S2	14 3-ON 21-OW		
29	PROT NE			
34	N2N2, SENE			
35	S2N2			
36	N2S2, S2NW			
29	PROT SW		CASE: AZA 005308	EL PASO NATURAL GAS 100.00000% HOLDER/BILLEE
			TYPE: 286005 ROW-COMM SITE, 1911	
			DISP: AUTHORIZED 11/09/71	
			ACRS: 00000.021	
29	PROT SW		CASE: AZA 006487	WESTERN ARIZONA CATV 100.00000% HOLDER/BILLEE
			TYPE: 286001 ROW-COMM SITE-FLPMA	
			DISP: AUTHORIZED 10/02/80	
			ACRS: 00000.875	
29	PROT SW		CASE: AZA 006487A	BLM ARIZONA SO 100.00000% HOLDER
			TYPE: 286007 ROW-COMM SITE FED F	
			DISP: CLOSED 07/27/88	
			ACRS: 00000.010	
28	PROT W2SW		CASE: AZA 006692	PALO VERDE VALLEY TV 100.00000% HOLDER
29	PROT SW, S2SE		TYPE: 286005 ROW-COMM SITE, 1911	
			DISP: PENDING 09/23/91	
			ACRS: 00005.600	
29	PROT NESW		CASE: AZA 006692A	TRINITY TEMPLE 100.00000% HOLDER/BILLEE
			TYPE: 286001 ROW-COMM SITE-FLPMA	
			DISP: AUTHORIZED 10/23/85	
			ACRS: 00055.001	
29	PROT SW		CASE: AZA 007556	ARMY ENGR DISTRICT 100.00000% HOLDER
			TYPE: 286007 ROW-COMM SITE FED F	
			DISP: AUTHORIZED 04/08/91	
			ACRS: 00000.005	

GEOGRAPHIC STATE: ARIZONA MERIDIAN: 14 TOWNSHIP: 3-0N RANGE: 20-0W

SEC	SUBDIVISION	MIR_X-REFERENCE	NUMBER/TYPE/DISPOSITION/ACRES	PROPRIETOR/INTEREST/RELATIONSHIP
29	SW		CASE: AZA 00755601 TYPE: 286009 UNAUTH ACT-ROW-COMM DISP: CLOSED 04/09/91 ACRS: 00000.003	ARMY ENGR DISTRICT 100.00000% PARTY-IN-INTE
29	PROT NESW		CASE: AZA 007556A TYPE: 286000 ROW-COMMUNICATIONS DISP: CLOSED 04/06/88 ACRS: 00000.001	FBI 100.00000% HOLDER
29	PROT SW		CASE: AZA 008037 TYPE: 286001 ROW-COMM SITE-FLPMA DISP: PENDING 07/23/92 ACRS: 00000.086	AZ DEPT PUB SAFETY 100.00000% HOLDER
29	PROT SW		CASE: AZA 008483 TYPE: 286005 ROW-COMM SITE, 1911 DISP: CLOSED 04/07/88 ACRS: 00000.010	FBI 100.00000% HOLDER
29	SW		CASE: AZA 009141 TYPE: 286005 ROW-COMM SITE, 1911 DISP: CLOSED 03/22/91 ACRS: 00000.062	YUMA CNTY BD SUPV 100.00000% HOLDER
18	LOT 4	14 1-0N 7-0W	CASE: AZA 009878	SOUTHERN CA EDISON 100.00000% HOLDER/BILLEE
19	N2, N2SE	14 1-0S 6-0W	TYPE: 285003 ROW-POWER TRANS, FLP	
20	SW	14 1-0S 7-0W	DISP: AUTHORIZED 06/08/89	
28	NW, S2	14 2-0N 7-0W	ACRS: 01339.520	
29	N2	14 2-0N 8-0W		
33	NENE	14 2-0N 11-0W		
34	N2	14 2-0N 12-0W		
35	N2, SE	14 2-0N 13-0W		
36	S2	14 2-0N 14-0W		
		14 2-0N 19-0W		
		14 2-0N 22-0W		
		14 3-0N 8-0W		
		14 3-0N 9-0W		
		14 3-0N 10-0W		
		14 3-0N 19-0W		
		14 3-0N 21-0W		
		14 3-0N 22-0W		
29	PROT SWSW		CASE: AZA 015484 TYPE: 286001 ROW-COMM SITE-FLPMA DISP: CLOSED 06/21/83 ACRS: 00000.010	YUMA TWO-WAY RADIO 100.00000% APPLICANT

GEOGRAPHIC STATE: ARIZONA MERIDIAN: 14 TOWNSHIP: 3-ON RANGE: 20-OW

SEC	SUBDIVISION	MIR_X-REFERENCE	NUMBER/TYPE/DISPOSITION/ACRES	PROPRIETOR/INTEREST/RELATIONSHIP
20	NENW		CASE: AZA 018547 TYPE: 286001 ROW-COMM SITE-FLPMA DISP: CLOSED 06/15/84 ACRS: 00001.000	BLM ARIZONA SO 100.00000% APPLICANT
18	LOT 3,4,5	14 3-ON 19-OW	CASE: AZA 022599	EL PASO NATURAL GAS 100.00000% HOLDER/BILLEE
19	PROT E2,NW	14 3-ON 21-OW	TYPE: 281001 ROW-ROADS	
20	PROT S2	14 3-ON 22-OW	DISP: CLOSED 11/30/87	
28	PROT E2		ACRS: 00064.280	
29	PROT NE			
34	N2N2			
35	NE,S2NW			
21	N2		CASE: AZA 022969 TYPE: 286001 ROW-COMM SITE-FLPMA DISP: CLOSED 03/01/88 ACRS: 00001.000	LEIVAS GILBERT 100.00000% APPLICANT
23	SW		CASE: AZA 023171	ALPINE EXCAVATING 0.00000% OPERATOR
24	POR		TYPE: 380913 SURFACE MGT-NOTICE	BASTIAN W K 33.33000% CLAIMANT
25	POR		DISP: AUTHORIZED 04/25/89	RADDON LARRY 33.33000% CLAIMANT
26	NW		ACRS: 00005.000	WARR STEVEN N 33.33000% CLAIMANT
2	PART	14 4-ON 20-OW	CASE: AZA 023195	NEWMONT EXPLORATION 0.00000% OPERATOR
3	PART		TYPE: 380913 SURFACE MGT-NOTICE	WESTWORLD INC 100.00000% CLAIMANT
4	PART		DISP: CLOSED 03/22/88 ACRS: 00006.500	
4	W2	14 4-ON 20-OW	CASE: AZA 023239	AMER COPPER & NICKLE 0.00000% OPERATOR
5	N2,SE		TYPE: 380913 SURFACE MGT-NOTICE DISP: CLOSED 06/29/91 ACRS: 00005.000	HEINRICHS GEO EXPLOR 100.00000% CLAIMANT
20	N2		CASE: AZA 023272 TYPE: 286001 ROW-COMM SITE-FLPMA DISP: AUTHORIZED 10/05/88 ACRS: 00000.040	WOODDELL JAMES A 100.00000% HOLDER/BILLEE
11	SW		CASE: AZA 023315 TYPE: 380913 SURFACE MGT-NOTICE DISP: AUTHORIZED 05/18/88 ACRS: 00005.000	BROWN NANCY E 100.00000% CLAIMANT
14	NW		CASE: AZA 023316 TYPE: 380913 SURFACE MGT-NOTICE DISP: AUTHORIZED 05/18/88 ACRS: 00005.000	PLACE JOE D 100.00000% CLAIMANT

GEOGRAPHIC STATE: ARIZONA MERIDIAN: 14 TOWNSHIP: 3-ON RANGE: 20-OW

SEC	SUBDIVISION	MIR_X-REFERENCE	NUMBER/TYPE/DISPOSITION/ACRES	PROPRIETOR/INTEREST/RELATIONSHIP
15	NE		CASE: AZA 023319 TYPE: 380913 SURFACE MGT-NOTICE DISP: AUTHORIZED 05/18/88 ACRS: 00005.000	WARREN RALPH 100.00000% CLAIMANT
15	E2, SW		CASE: AZA 023320 TYPE: 380913 SURFACE MGT-NOTICE DISP: AUTHORIZED 10/06/92 ACRS: 00005.000	BLM YUMA DO 0.00000% OFFICE OF REC TODD ROBERT B 100.00000% OPERATOR
16	SE			
16	SE		CASE: AZA 023321 TYPE: 380913 SURFACE MGT-NOTICE DISP: CLOSED 12/18/90 ACRS: 00005.000	TODD ROBERT B 100.00000% CLAIMANT
15	SW		CASE: AZA 023322 TYPE: 380913 SURFACE MGT-NOTICE DISP: CLOSED 12/18/90 ACRS: 00005.000	TODD ROBERT B 100.00000% CLAIMANT
28	W2NW		CASE: AZA 023324 TYPE: 380913 SURFACE MGT-NOTICE DISP: AUTHORIZED 05/18/88 ACRS: 00000.250	CONZELMAN ELIZABETH 100.00000% CLAIMANT
14	NESW		CASE: AZA 023388 TYPE: 380913 SURFACE MGT-NOTICE DISP: AUTHORIZED 07/19/88 ACRS: 00002.000	SHAMROCK MUD/CHEM CO 100.00000% CLAIMANT
23	NWNE		CASE: AZA 023443 TYPE: 380913 SURFACE MGT-NOTICE DISP: AUTHORIZED 04/12/90 ACRS: 00001.000	NIKOLS JOHN 100.00000% CLAIMANT
1	POR	14 4-ON 20-OW	CASE: AZA 023452 TYPE: 380913 SURFACE MGT-NOTICE DISP: AUTHORIZED 08/12/88 ACRS: 00002.000	WESTWORLD INC 100.00000% CLAIMANT
2	POR			
3	POR			
4	POR			
16	PROT N2SE		CASE: AZA 023453 TYPE: 292803 UNAUTHORIZED OCCUPA DISP: PENDING 08/11/88 ACRS: 00001.000	UNKNOWN 100.00000% PARTY-IN- INTE

GEOGRAPHIC STATE: ARIZONA MERIDIAN: 14 TOWNSHIP: 3-0N RANGE: 20-0W

SEC	SUBDIVISION	MIR_X-REFERENCE	NUMBER/TYPE/DISPOSITION/ACRES	PROPRIETOR/INTEREST/RELATIONSHIP
13	SWSWNW		CASE: AZA 023455 TYPE: 292803 UNAUTHORIZED OCCUPA DISP: PENDING 08/08/88 ACRS: 00001.000	UNKNOWN 100.00000% PARTY-IN-INTE
14	NENESE			
16	PROT SW		CASE: AZA 023477 TYPE: 292801 UNAUTHORIZED USE DISP: AUTHORIZED 10/03/88 ACRS: 00001.000	BOYD REX 50.00000% PARTY-IN-INTE FISHER MARY 50.00000% PARTY-IN-INTE
11	M&B		CASE: AZA 023588 TYPE: 380913 SURFACE MGT-NOTICE DISP: CLOSED 11/30/88 ACRS: 00005.000	PETERS RALPH L 100.00000% CLAIMANT
2	NWSW		CASE: AZA 023597 TYPE: 837000 RECREATION USE AUTH DISP: AUTHORIZED 01/12/89 ACRS: 00001.000	NEW 49'ERS 100.00000% PERMITTEE
14	NW		CASE: AZA 023617 TYPE: 380913 SURFACE MGT-NOTICE DISP: AUTHORIZED 05/26/89 ACRS: 00005.000	BOATWRIGHT JAMES E 50.00000% CLAIMANT PECK RUSSELL O 50.00000% CLAIMANT
15	E2			
34	NW		CASE: AZA 023663 TYPE: 380913 SURFACE MGT-NOTICE DISP: AUTHORIZED 01/26/89 ACRS: 00005.000	MCKEE FLOYD 100.00000% CLAIMANT
2	SW		CASE: AZA 024276 TYPE: 380913 SURFACE MGT-NOTICE DISP: AUTHORIZED 12/26/90 ACRS: 00001.000	BLM YUMA DO 0.00000% OFFICE OF REC GIBSON ROBERT M 100.00000% OPERATOR
11	NW			
10	SW		CASE: AZA 024277 TYPE: 380913 SURFACE MGT-NOTICE DISP: AUTHORIZED 12/26/90 ACRS: 00002.000	BLM YUMA DO 0.00000% OFFICE OF REC TOY TAYLOR 100.00000% OPERATOR
10	E2		CASE: AZA 024279 TYPE: 380913 SURFACE MGT-NOTICE DISP: AUTHORIZED 12/29/90 ACRS: 00003.000	BLM YUMA DO 0.00000% OFFICE OF REC MARKHAM DOROTHY 25.00000% OPERATOR MARKHAM LESTER 25.00000% OPERATOR THOMPSON FRANK 25.00000% OPERATOR THOMPSON MARIAN J 25.00000% OPERATOR

GEOGRAPHIC STATE: ARIZONA MERIDIAN: 14 TOWNSHIP: 3-0N RANGE: 20-0W

SEC	SUBDIVISION	MIR_X-REFERENCE	NUMBER/TYPE/DISPOSITION/ACRES	PROPRIETOR/INTEREST/RELATIONSHIP
12	SW	14 4-0N 19-0W	CASE: AZA 024280 TYPE: 380913 SURFACE MGT-NOTICE DISP: AUTHORIZED 02/26/90 ACRS: 00001.000	BLM YUMA DO SNIVELY JOHN L 0.00000% OFFICE OF REC 100.00000% OPERATOR
1	POR	14 4-0N 20-0W	CASE: AZA 024410 TYPE: 380913 SURFACE MGT-NOTICE DISP: CLOSED 10/02/90 ACRS: 00001.000	BLM YUMA DO COMINCO AM RES INC 0.00000% OFFICE OF REC 100.00000% OPERATOR
2	POR			
3	POR			
4	POR			
9	POR			
10	POR			
11	POR			
9	POR		CASE: AZA 024686 TYPE: 380913 SURFACE MGT-NOTICE DISP: CLOSED 08/09/90 ACRS: 00001.000	CHEESEMAM EXPL CO 100.00000% CLAIMANT
14	N2,SW		CASE: AZA 024800 TYPE: 380913 SURFACE MGT-NOTICE DISP: AUTHORIZED 01/23/91 ACRS: 00001.000	BLM YUMA DO FRISBY RODNEY 0.00000% OFFICE OF REC 100.00000% OPERATOR
10	N2SW		CASE: AZA 024834 TYPE: 292803 UNAUTHORIZED OCCUPA DISP: CLOSED 10/16/90 ACRS: 00001.000	UNKNOWN 100.00000% PARTY-IN-INTE
12	E2,E2NW		CASE: AZA 024957 TYPE: 281001 ROW-ROADS DISP: AUTHORIZED 01/17/92 ACRS: 00005.690	LA PAZ CO PUB WORKS 100.00000% HOLDER
14	SW		CASE: AZA 024994 TYPE: 380913 SURFACE MGT-NOTICE DISP: AUTHORIZED 01/19/93 ACRS: 00001.000	BLM YUMA DO FARRAR ROBERT 0.00000% OFFICE OF REC 100.00000% OPERATOR
15	SE			
014	SW		CASE: AZA 025006 TYPE: 292803 UNAUTHORIZED OCCUPA DISP: PENDING 12/20/90 ACRS: 00030.000	BLM YUMA DO ERDMAN LARRY H 0.00000% OFFICE OF REC 100.00000% PARTY-IN-INTE
004	NE	14 4-0N 20-0W	CASE: AZA 025114 TYPE: 380913 SURFACE MGT-NOTICE DISP: AUTHORIZED 02/27/91 ACRS: 00001.000	BLM YUMA DO SLEDGE KENNETH C 0.00000% OFFICE OF REC 100.00000% OPERATOR

GEOGRAPHIC STATE: ARIZONA MERIDIAN: 14 TOWNSHIP: 3-ON RANGE: 20-OW

SEC	SUBDIVISION	MIR_X=REFERENCE	NUMBER/TYPE/DISPOSITION/ACRES	PROPRIETOR/INTEREST/RELATIONSHIP
11	SW		CASE: AZA 025150 TYPE: 380913 SURFACE MGT-NOTICE DISP: AUTHORIZED 03/27/91 ACRS: 00001.000	BLM YUMA DO CHAPMAN GLENN 0.00000X OFFICE OF REC 100.00000X OPERATOR
29	SW		CASE: AZA 025151 TYPE: 286001 ROW-COMM SITE-FLPMA DISP: AUTHORIZED 03/22/91 ACRS: 00000.062	YUMA CNTY BD SUPV 100.00000X HOLDER
22	SW		CASE: AZA 025289 TYPE: 380913 SURFACE MGT-NOTICE DISP: AUTHORIZED 05/31/91 ACRS: 00003.000	ANDERSON MARK BRUNER LARRY RALPH GENE RALPH GENE 0.00000X OPERATOR 50.00000X CLAIMANT 0.00000X OPERATOR 50.00000X CLAIMANT
14	W2SE		CASE: AZA 025638 TYPE: 380913 SURFACE MGT-NOTICE DISP: AUTHORIZED 09/03/91 ACRS: 00001.000	BLM YUMA DO FRISBY RODNEY VLS MINERALS INC 0.00000X OFFICE OF REC 100.00000X CLAIMANT 0.00000X OPERATOR
14	NW		CASE: AZA 025953 TYPE: 380913 SURFACE MGT-NOTICE DISP: AUTHORIZED 11/01/91 ACRS: 00004.000	ERDMAN LARRY H GANSKE JAMES 100.00000X CLAIMANT 0.00000X OPERATOR
23	NE		CASE: AZA 02595301 TYPE: 380913 SURFACE MGT-NOTICE DISP: AUTHORIZED 06/26/92 ACRS: 00003.500	BLM YUMA DO GANSKE JAMES 0.00000X OFFICE OF REC 100.00000X OPERATOR
13	PORTION OF	14 3-ON 19-OW	CASE: AZA 026092 TYPE: 380913 SURFACE MGT-NOTICE DISP: CLOSED 09/09/92 ACRS: 00002.500	TOGNONI DAVID Q 100.00000X CLAIMANT
14	PORTION OF			
23	PORTION OF			
24	PORTION OF			
3	LOTS 1, 2, S2NE		CASE: AZA 026453 TYPE: 380913 SURFACE MGT-NOTICE DISP: AUTHORIZED 01/28/92 ACRS: 00005.000	BLM YUMA DO WEEKS LELAND 0.00000X OFFICE OF REC 100.00000X OPERATOR
2	SW		CASE: AZA 026501 TYPE: 292803 UNAUTHORIZED OCCUPA DISP: CLOSED 04/02/92 ACRS: 00002.000	BLM YUMA DO GIBSON ROBERT M JEFFERS GEORGE 0.00000X OFFICE OF REC 50.00000X PARTY-IN-INTE 50.00000X PARTY-IN-INTE

GEOGRAPHIC STATE: ARIZONA MERIDIAN: 14 TOWNSHIP: 3-ON RANGE: 20-OW

SEC	SUBDIVISION	MIR_X-REFERENCE	NUMBER/TYPE/DISPOSITION/ACRES	PROPRIETOR/INTEREST/RELATIONSHIP
9	PART	14 4-ON 16-OW	CASE: AZA 026982	CHEESEMAN EXPL CO 0.00000% OPERATOR
		14 5-ON 6-OW	TYPE: 380913 SURFACE MGT-NOTICE	CHEESEMAN EXPL CO 100.00000% CLAIMANT
		14 5-ON 10-OW	DISP: CLOSED 04/10/90	
		14 5-ON 12-OW	ACRS: 00001.000	
		14 5-ON 14-OW		
		14 13-ON 3-OW		
		14 14-ON 3-OW		
29	E2SW		CASE: AZA 027308	ARMY 100.00000% APPLICANT
			TYPE: 286007 ROW-COMM SITE FED F	BLM YUMA DO 0.00000% OFFICE OF REC
			DISP: PENDING 10/09/92	
			ACRS: 00001.000	
29	SW		CASE: AZA 027405	BLM YUMA DO 0.00000% OFFICE OF REC
			TYPE: 286007 ROW-COMM SITE FED F	US MARINE CORPS 100.00000% APPLICANT
			DISP: PENDING 09/30/92	
			ACRS: 00001.000	
2	SE, NESW, S2NW	14 2-ON 16-OW	CASE: AZAR 0003819	EL PASO NATURAL GAS 100.00000% HOLDER
3	SENE	14 2-ON 17-OW	TYPE: 288100 ROW-O&G PIPELINES	
3	LOT 1	14 2-ON 18-OW	DISP: AUTHORIZED 10/17/52	
11	NENENE	14 3-ON 18-OW	ACRS: 00250.670	
12	N2SE, SWNE, NW	14 3-ON 19-OW		
		14 3-ON 21-OW		
		14 3-ON 22-OW		
		14 4-ON 20-OW		
		14 4-ON 21-OW		
28	PROT SW		CASE: AZAR 0014225	BR REGIONAL OFFICE 100.00000% HOLDER
29	PROT E2SW, S2SE		TYPE: 286007 ROW-COMM SITE FED F	
32	PROT NENE		DISP: AUTHORIZED 04/26/82	
			ACRS: 00005.717	
12	SWNE, NESE, NWSE	14 2-ON 18-OW	CASE: AZAR 0016499	EL PASO NATURAL GAS 100.00000% HOLDER/BILLEE
		14 3-ON 18-OW	TYPE: 288100 ROW-O&G PIPELINES	
		14 3-ON 19-OW	DISP: AUTHORIZED 05/31/84	
			ACRS: 00050.170	
12	S2NE		CASE: AZAR 0017875	EL PASO NATURAL GAS 100.00000% HOLDER/BILLEE
			TYPE: 288100 ROW-O&G PIPELINES	
			DISP: AUTHORIZED 10/21/71	
			ACRS: 00003.203	
12	NE	14 3-ON 19-OW	CASE: AZAR 0018973	AZ PUBLIC SERVICE CO 100.00000% HOLDER/BILLEE
25	SE	14 4-ON 19-OW	TYPE: 285003 ROW-POWER TRANS, FLP	
36	N2		DISP: AUTHORIZED 01/17/92	
			ACRS: 00007.960	

GEOGRAPHIC STATE: ARIZONA MERIDIAN: 14 TOWNSHIP: 3-ON RANGE: 20-OW

SEC	SUBDIVISION	MIR_X-REFERENCE	NUMBER/TYPE/DISPOSITION/ACRES	PROPRIETOR/INTEREST/RELATIONSHIP
16	S2SW, SE	14 1-ON 3-OW	CASE: AZAR 0030721	FAA 100.00000% HOLDER
20	N2NE, NENW		TYPE: 289008 ROW-OTHER FED 44LD5	
21	NWNW		DISP: CLOSED 07/13/67	
			ACRS: 00000.060	
2	NW, NESW, SE	14 2-ON 10-OW	CASE: AZPHX 0083225	EL PASO NATURAL GAS 100.00000% HOLDER/BILLEE
3	NENE	14 2-ON 11-OW	TYPE: 288100 ROW-O&G PIPELINES	
11	NENE	14 2-ON 12-OW	DISP: AUTHORIZED 11/04/64	
12	SWNE, NW, N2SE	14 2-ON 13-OW	ACRS: 00456.220	
		14 2-ON 14-OW		
		14 2-ON 15-OW		
		14 2-ON 17-OW		
		14 2-ON 18-OW		
		14 3-ON 18-OW		
		14 3-ON 19-OW		
		14 3-ON 21-OW		
		14 3-ON 22-OW		
		14 4-ON 20-OW		
		14 4-ON 21-OW		